

SHOREVIEW TARGET ADDITION

Know All Persons By These Presents that Dayton Hudson Corporation, a Minnesota Corporation, fee owner of the following described property situated in the City of Shoreview, County of Ramsey, State of Minnesota:

Parcel 1:
The East 132 feet of the West 396 feet of the North 165 feet of the Southwest Quarter of Section 26, Township 30, Range 23, AND The West 1,035.27 feet of the North 60 acres of the Southwest Quarter of Section 26, Township 30, Range 23, except the south 309.79 feet thereof, and except the North 165 feet of the West 396 feet thereof.

Parcel 2:
The North 20 feet of the South 309.79 feet of the West 1035.27 feet of the North 60 acres of the Southwest Quarter of Section 26, Township 30, Range 23.

That Sinclair Oil Corporation, a Wyoming Corporation, fee owner of the following described property situated in the City of Shoreview, County of Ramsey, State of Minnesota:

The West 264 feet of the North 165 feet of the Southwest Quarter of Section 26, Township 30, Range 23.

Have caused the same to be surveyed, platted and known as SHOREVIEW TARGET ADDITION and do hereby dedicate to the public for public use forever the road, avenue, utility and drainage easements as shown on the plat.

In witness whereof Dayton Hudson Corporation, a Minnesota Corporation, has caused these presents to be signed by its proper officers this 2nd day of October, 1989.


Signed: Dayton Hudson Corporation
Jack D. Fontaine its Sr. Vice President Target Stores William P. Hise its Assistant Secretary
Jack D. Fontaine William P. Hise

In witness whereof Sinclair Oil Corporation, a Wyoming Corporation, has caused these presents to be signed by its proper officers this 17th day of October, 1989.


Signed: Sinclair Oil Corporation
R. P. Cowan its Vice-President M. Dale Ensign its Ex. Vice Pres.
R. P. Cowan M. Dale Ensign

STATE OF MINNESOTA)
COUNTY OF Hennepin) ss

The foregoing instrument was acknowledged before me this 2nd day of October, 1989, by Jack D. Fontaine, Sr. Vice President Target Stores and by William P. Hise, Assistant Secretary of Dayton Hudson Corporation, a Minnesota Corporation, on behalf of the corporation.



Laura R. Miller
Notary Public, Hennepin County, Minnesota
My Commission Expires 12-15-94



STATE OF UTAH)
COUNTY OF Salt Lake) ss

The foregoing instrument was acknowledged before me this 19th day of October, 1989, by R. P. Cowan, Vice President and by M. Dale Ensign, Ex. Vice President of Sinclair Oil Corporation, a Wyoming Corporation, on behalf of the corporation.

Michele M. Webb
Notary Public, Salt Lake County, Wyoming UTAH
My Commission Expires 11/1/92



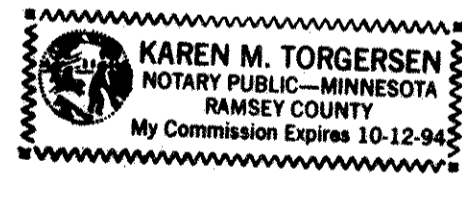
I, David E. Torgersen, hereby certify that I have surveyed and platted the property described in the dedication of this plat as SHOREVIEW TARGET ADDITION; that this plat is a correct representation of said survey; that all distances are correctly shown on the plat; that all monuments have been correctly placed in the ground as shown; that the outside boundary lines are correctly designated on the plat; and there are no wet lands, easements or public highways other than as shown thereon.

David E. Torgersen
David E. Torgersen, Registered Land Surveyor
Minnesota Registration Number 17551

STATE OF MINNESOTA)
COUNTY OF RAMSEY) ss

The Surveyor's Certificate was subscribed and sworn to before me, a Notary Public, this 5th day of SEPTEMBER, 1989.

Karen M. Torgersen
Notary Public, RAMSEY County, Minnesota
My Commission Expires 10-12-94



Approved and accepted by the City Council of the City of Shoreview, Minnesota, this 5th day of SEPTEMBER, 1989.

Richard A. Wedell Mayor Quight D. Johnson Clerk

Taxes for the year 1989 on land described herein paid, no delinquent taxes and transfer entered, this 28th day of November, 1989.

Department of Property Taxation Director J. M. [Signature] By B. P. [Signature] Deputy

Pursuant to Chapter 7, Minnesota Laws of 1976, this plat has been reviewed and approved, this 28th day of November, 1989, and the conditions of Minnesota Statutes, Section 505.03, Subdivision 2, have been fulfilled.

David D. Claypool
David D. Claypool
Ramsey County Surveyor

County Recorder, County of Ramsey, State of Minnesota

I hereby certify that this plat of SHOREVIEW TARGET ADDITION was filed in this office this 30th day of NOVEMBER, 1989, at 2:30 o'clock P.M., and was filed in Book 105 of Plats, Pages 15 and 16, as Document Number 2520224.

Lou McKenna, County Recorder By _____, Deputy

