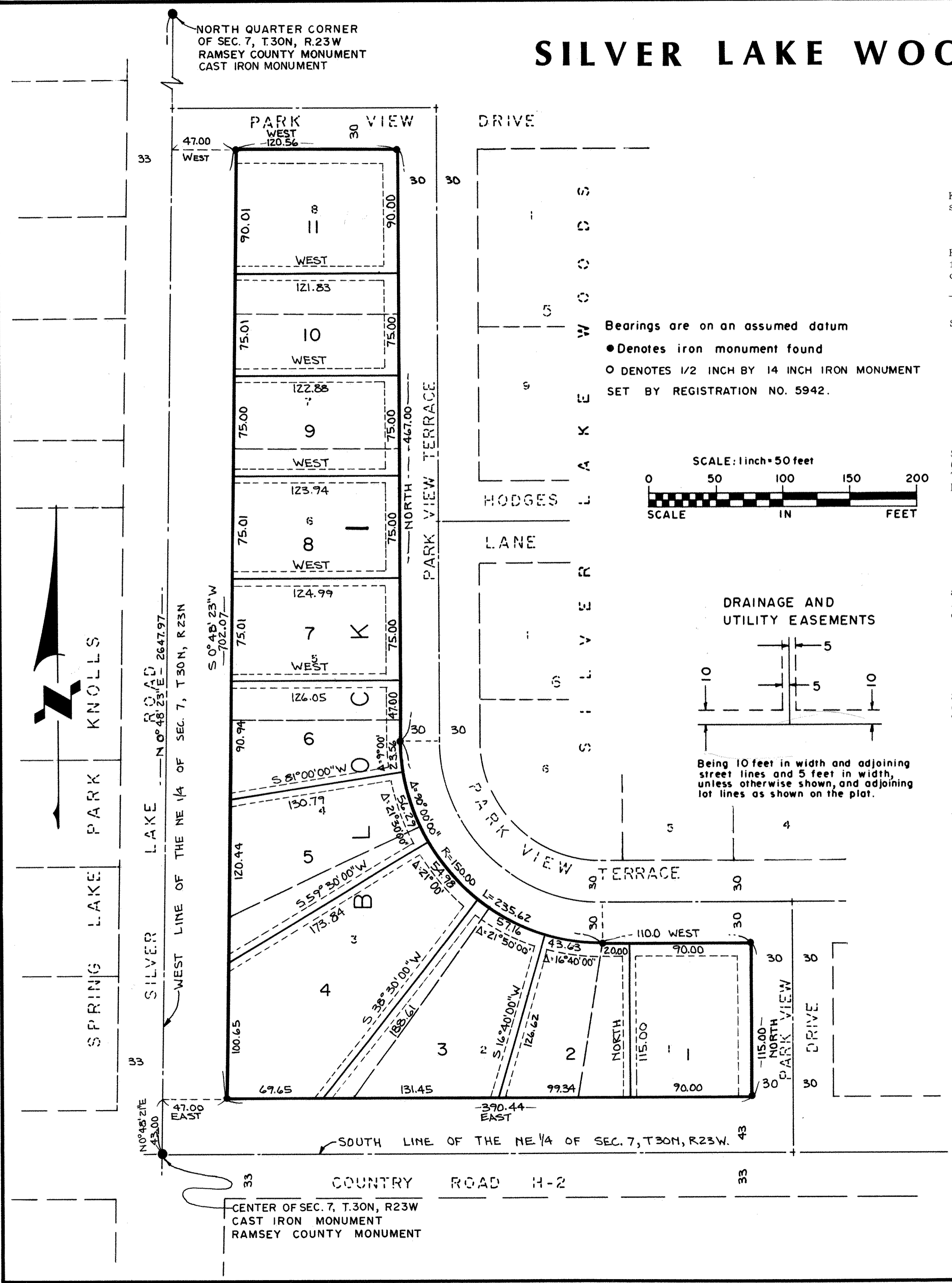


SILVER LAKE WOODS 2ND ADDITION



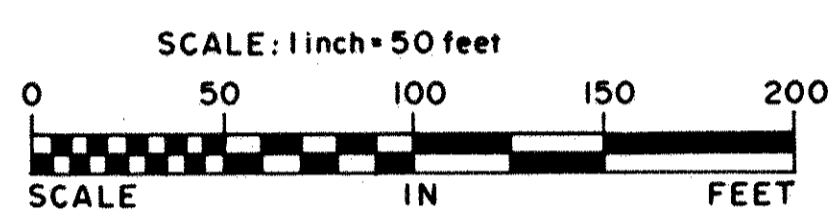
Know All Persons By These Presents that M & E Realty Co., a Minnesota Corporation, owner of the following described property situated in the City of Mounds View, Ramsey County, Minnesota;

Lots 1 through 8, Block 4, SILVER LAKE WOODS, files of the Registrar of Titles, County of Ramsey.

Has caused the same to be surveyed, platted, and known as SILVER LAKE WOODS 2ND ADDITION and does hereby dedicate to the public for public use forever the utility and drainage easements as shown on the plat. M & E Realty Co., a Minnesota Corporation, has caused these presents to be signed by its proper officers and its corporate seal to be hereunto affixed this 12 day of December, 1985.

Signed: M & E Realty Co.
Cushman K.D. Minar its President
Lloyd Engelsma its Secretary

Bearings are on an assumed datum
 ● Denotes iron monument found
 ○ DENOTES 1/2 INCH BY 14 INCH IRON MONUMENT
 SET BY REGISTRATION NO. 5942.




State of Minnesota
 County of Hennepin
 The foregoing instrument was acknowledged before me this 12th day of December, 1985, by Cushman K.D. Minar, President and by Lloyd Engelsma, Secretary of M & E Realty Co., a Minnesota Corporation, on behalf of the corporation.

James R. Goebel
 Notary Public, Hennepin County, Minnesota
 My Commission Expires 1-4-87

I, Calvin H. Hedlund, hereby certify that I have surveyed and platted the property described in the dedication of this plat as SILVER LAKE WOODS 2ND ADDITION; that this plat is a correct representation of said survey; that all distances are correctly shown on the plat; that all monuments have been correctly placed in the ground as shown; that the outside boundary lines are correctly designated on the plat; and there are no wetlands, easements or public highways other than as shown thereon.

Calvin H. Hedlund
 Calvin H. Hedlund, Land Surveyor
 Minnesota Registration No. 5942

State of Minnesota
 County of Hennepin
 The Surveyor's Certificate was subscribed and sworn to before me, a Notary Public, this 2nd day of December, 1985.



Romelle F. Cater
 Notary Public, Hennepin County, Minnesota
 My Commission Expires Oct. 16, 1990

Approved and accepted by the City Council of the City of Moundsview, Minnesota, this 9th day of December, 1985.

Jerome W. Link Mayor Janet P. Parker Clerk

Taxes for the year 1985 on land described herein paid, no delinquent taxes and transfer entered, this 17th day of December, 1985.

Lou McHenna Director By Gleba Kuster Deputy
 Department of Property Taxation

Pursuant to Chapter 7, Minnesota Laws of 1976, this plat has been reviewed and approved, this 10th day of December, 1985, and the conditions of Minnesota Statutes, Section 505.05, Subdivision 2, have been fulfilled.

David D. Claypool
 David D. Claypool
 Acting Ramsey County Surveyor

Registrar of Titles, County of Ramsey, State of Minnesota
 I hereby certify that this plat of SILVER LAKE WOODS 2ND ADDITION was filed in this office this 24th day of DECEMBER, 1985, at 10:00 o'clock A.M. and was filed in Book 35 of Plats, Page 24, as Document Number 793088.

John C. McLaughlin, Registrar of Titles
 By _____ Deputy

