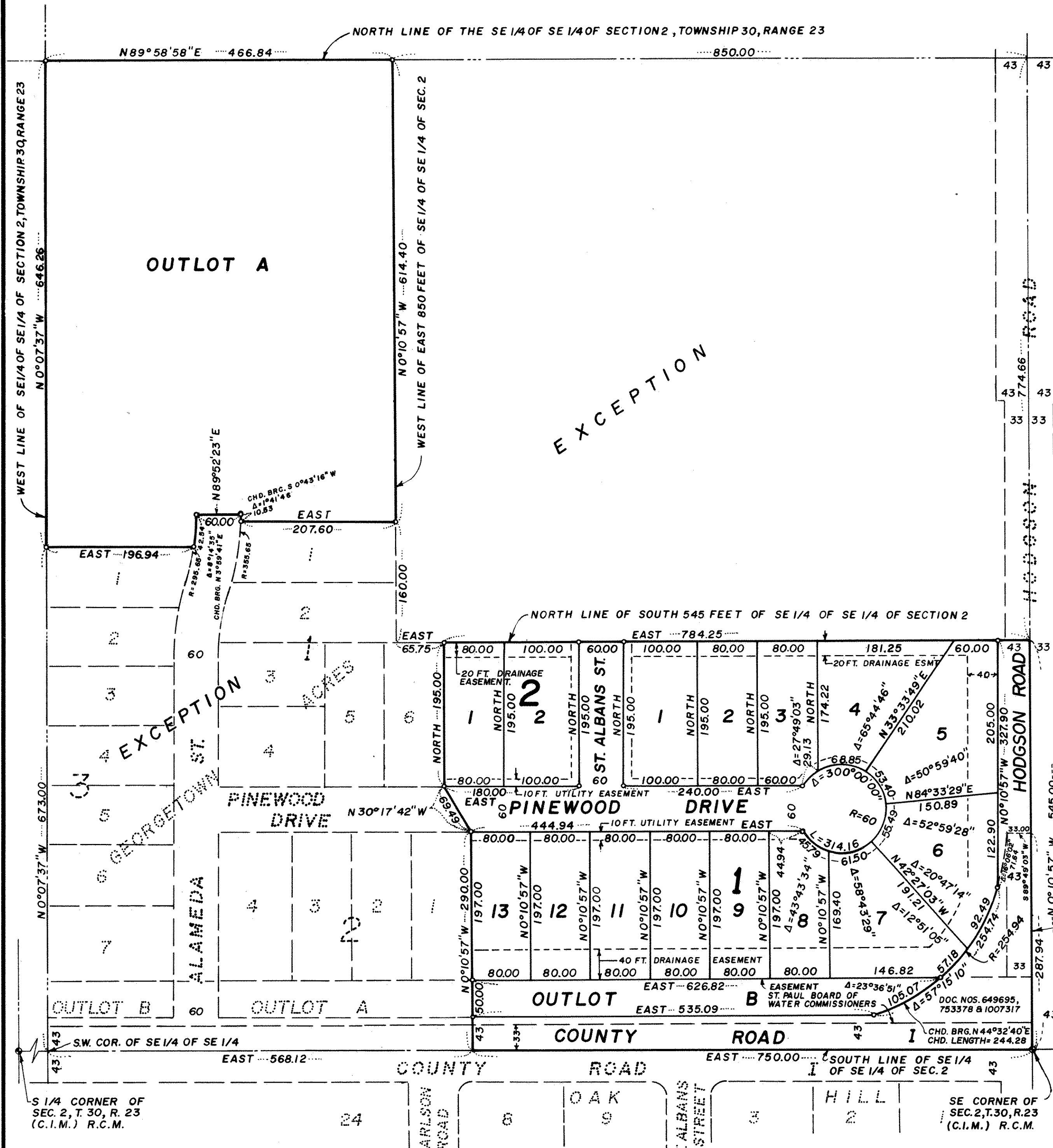


# GEORGETOWN ACRES 2ND



Know All Persons By These Presents that Georgetown Acres, Inc., a Minnesota corporation, owners, and The Roseville State Bank, a Minnesota corporation, mortgagee, of the following described property situated in the City of Shoreview, Ramsey County, Minnesota:

The SE 1/4 of the SE 1/4 of Section 2, Township 30, Range 23, except that part of the East 850 feet lying North of the South 545 feet thereof and except that part platted as Georgetown Acres.

Have caused the same to be surveyed, platted and known as GEORGETOWN ACRES 2ND and do hereby dedicate to the public for public use forever the street, drive, roads and drainage and utility easements as shown on the plat.

Georgetown Acres, Inc., a Minnesota corporation, has caused these presents to be signed by its proper officers this 11th day of DECEMBER, 1980.

Signed:

Georgetown Acres, Inc., A Minnesota Corporation  
Henry M. Votel its President Rita L. Votel its VICE PRESIDENT

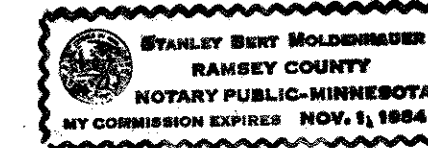
The Roseville State Bank, a Minnesota corporation, has caused these presents to be signed by its proper officers and its corporate seal to be hereunto affixed this 11th day of DECEMBER, 1980.

Signed:

The Roseville State Bank, a Minnesota corporation  
Donovan J. Fisher its President Ray A. Udelhofen its Vice Pres.

STATE OF MINNESOTA } ss  
 COUNTY OF Ramsey }


The foregoing instrument was acknowledged before me this 11th day of DECEMBER, 1980 by HENRY M. VOTEL, PRESIDENT and by RITA L. VOTEL, VICE PRESIDENT of Georgetown Acres, Inc., a Minnesota corporation, on behalf of the corporation.



Stan Bert Mollenhauer  
 Notary Public, Ramsey County, Minnesota  
 My Commission Expires 11-1-84

STATE OF MINNESOTA } ss  
 COUNTY OF Ramsey }

The foregoing instrument was acknowledged before me this 11th day of DECEMBER, 1980 by Donovan J. Fisher, President and by Ray A. Udelhofen, VICE PRESIDENT of The Roseville State Bank, a Minnesota corporation, on behalf of the corporation.




Oscar E. Sydd  
 Notary Public, Ramsey County, Minnesota  
 My Commission Expires 10-24-85

I, LeRoy H. Winner, hereby certify that I have surveyed and platted the property described in the dedication of this plat as GEORGETOWN ACRES 2ND; that this plat is a correct representation of said survey; that all distances are correctly shown on the plat; that all monuments have been correctly placed in the ground as shown; that the outside boundary lines are correctly designated on the plat; and there are no wet lands, easements or public highways other than as shown thereon.

LeRoy H. Winner  
 LeRoy H. Winner, Registered Land Surveyor  
 Minnesota Registration No. 4987

STATE OF MINNESOTA } ss  
 COUNTY OF Ramsey }

The Surveyor's certificate was subscribed and sworn to before me, a Notary Public, this 1 day of DECEMBER, 1980.



Shirley J. Lundberg  
 Notary Public, Ramsey County, Minnesota  
 My Commission Expires 4-29-84

Approved and accepted by the City Council of the City of Shoreview, Minnesota, this 15th day of JUNE, 1981.

Richard A. Wedell Mayor Larry T. DeLoren Clerk

No delinquent taxes and transfer entered this 1st day of July, 1981.  
Don McFerran Director By W. J. Jans Deputy  
 Department of Property Taxation

Pursuant to Chapter 7, Minnesota Laws of 1976, this plat has been approved this 6th day of July, 1981, and the conditions of Minnesota Statutes, Section 505.03, Subdivision 2, have been fulfilled.


F. R. Kvidera  
 F. R. Kvidera  
 Acting Ramsey County Surveyor

County Recorder, County of Ramsey, State of Minnesota

I hereby certify that this plat of GEORGETOWN ACRES 2ND was filed in this office this 6 day of July, 1981 at 8:42 o'clock A.M. and was filed in Book 93 of Plats, Page 28, as Document No. 2119920.

Eugene H. Gibbons County Recorder By \_\_\_\_\_ Deputy

- DENOTES IRON MONUMENT SET
  - DENOTES IRON MONUMENT FOUND
- BEARINGS ARE ON AN ASSUMED DATUM



SCALE 1 inch=100 feet  
 0 100 200  
 SCALE IN FEET

