

Notary Certificate, having surveyed and plotted the property as described on this map as Scherer's Subdivision of Lots 3 & 4 Block 4 Rogers & Hendricks Acre Lots No. 2. And have placed Iron Monuments at the corners of each and every block as shown on this map and the same correct.

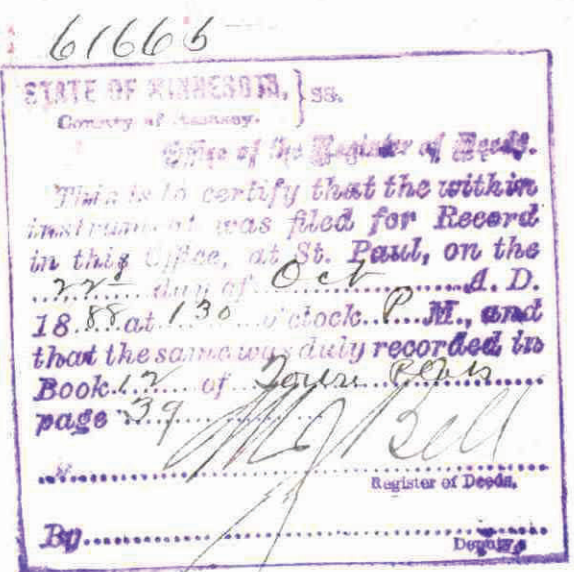
State of Minnesota } County of Ramsey } On this 3rd day of July A.D. 1888, personally appeared before me the undersigned F. E. Sheldon to me well known, and acknowledged that he executed the foregoing certificate as his own free act and deed.

This is to certify that I, A. J. Scherer (unmarried), proprietor of Lots 3 & 4 Block 4 of Rogers & Hendricks Addition of acre Lots No. 2, to St. Paul, have caused the same to be surveyed and plotted as and hereafter known as Scherer's Subdivision of Lots 3 & 4 Block 4 of Rogers and Hendricks Acre Lots No. 2, as shown by this plat and hereby dedicate to the public, and for the public use forever all the streets, avenues, alleys, parks and boulevards, as hereon indicated. Witness my hand and seal this 18th day of July 1888.

State of Minnesota } County of Ramsey } On this 18th day of July A.D. 1888, personally came before me, the undersigned, A. J. Scherer to me well known and he acknowledged that he executed the foregoing certificate as his own free act and deed.


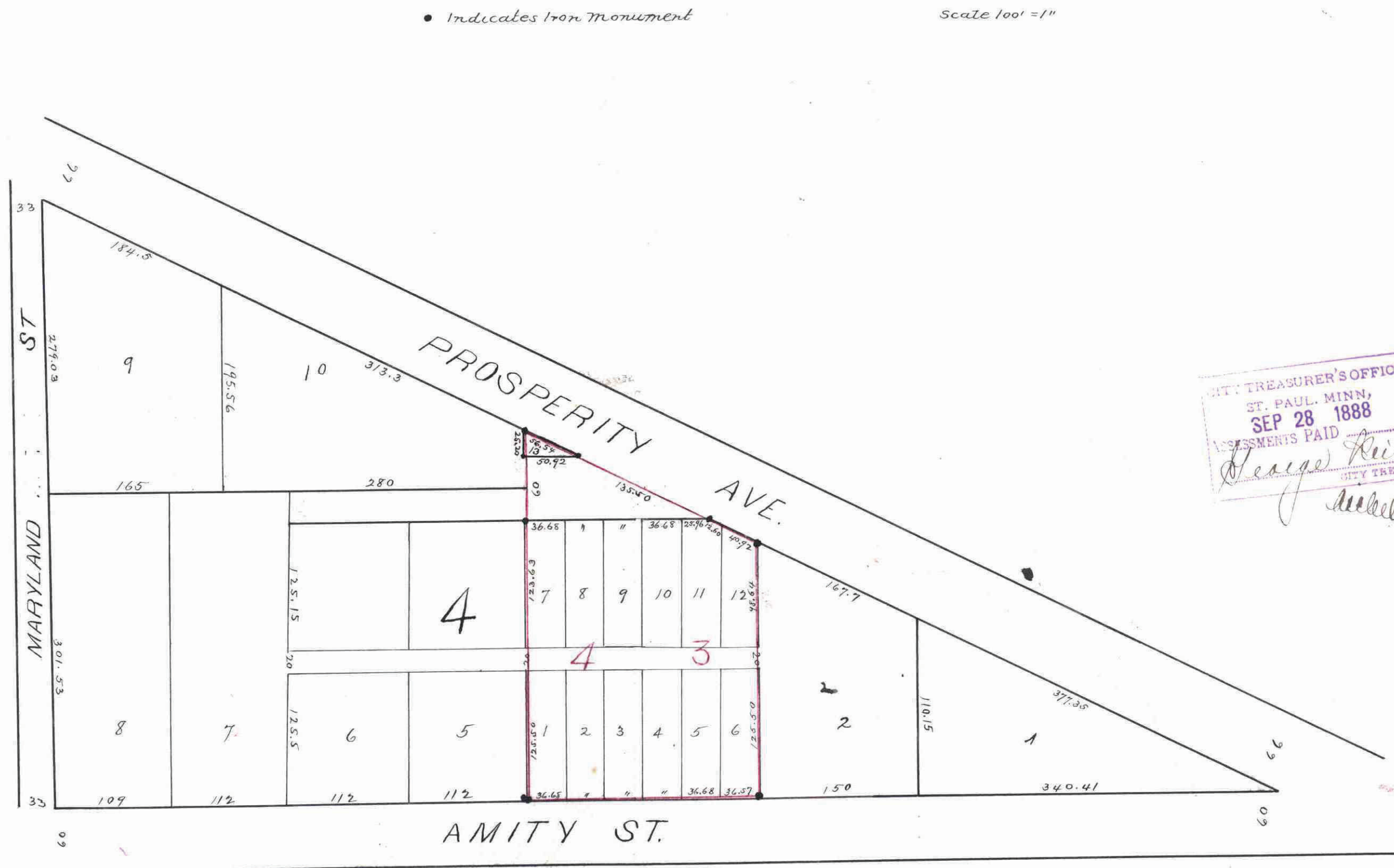
Accepted and approved this 24th day of Sept^r A.D. 1888. S. P. Folsom, City Engineer.

Accepted by the Common Council of the City of St. Paul on the 16th day of October 1888. Thomas G. ... City Clerk.



This plat document is an UNOFFICIAL copy of a Subdivision Plat or Registered Land Survey and is made available for information purposes only. To obtain an official copy please contact the Ramsey County Recorder's Office.

SCHERER'S SUBDIVISION No. 2. OF LOTS 3 & 4 BLOCK 4 ROGERS AND HENDRICKS ACRE LOTS No. 2.



Assessments.

City Treasurer, St. Paul.

Taxes Paid and Transfer Filtered OCT 20 1888. E. Harroun, County Auditor.

