

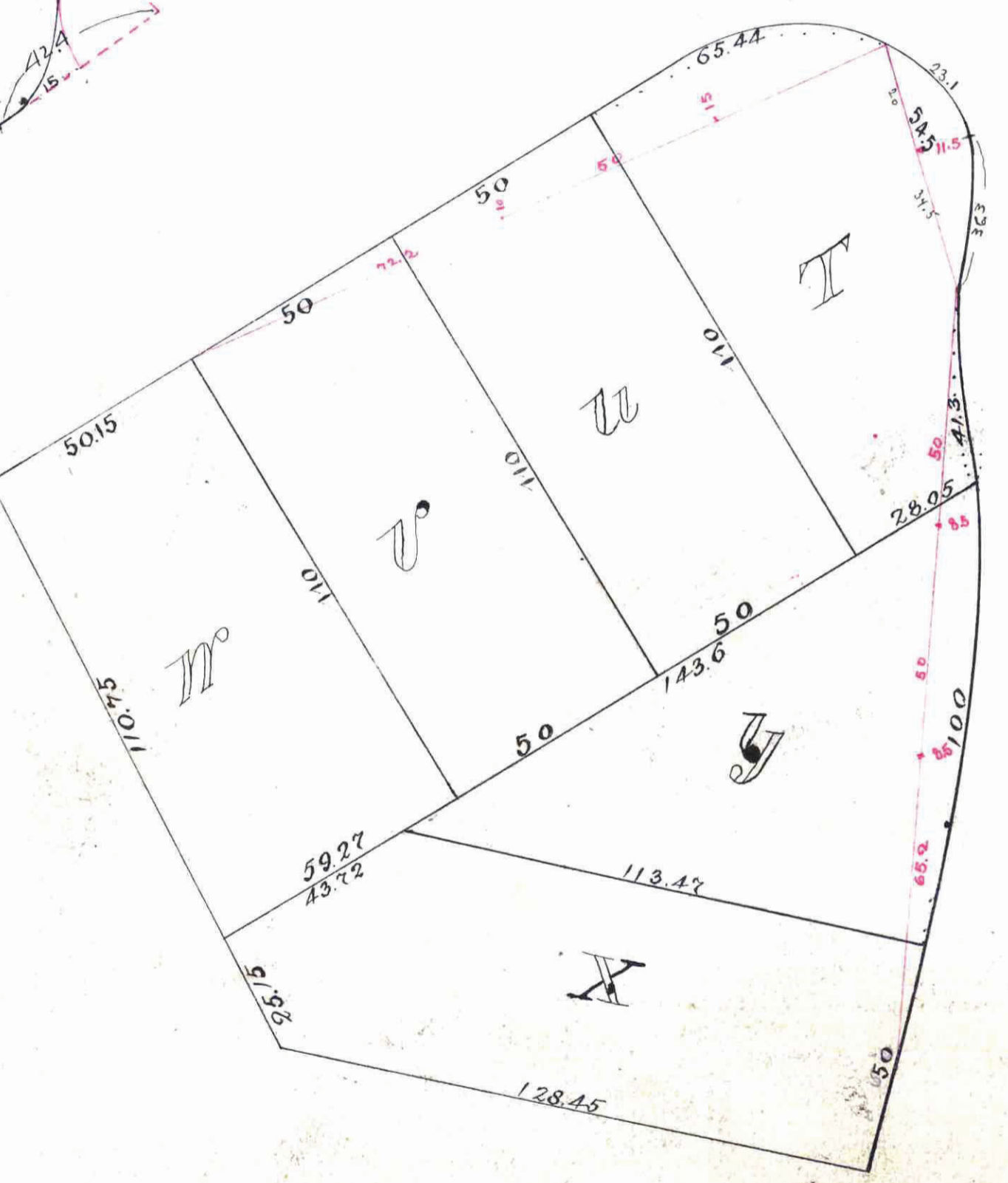
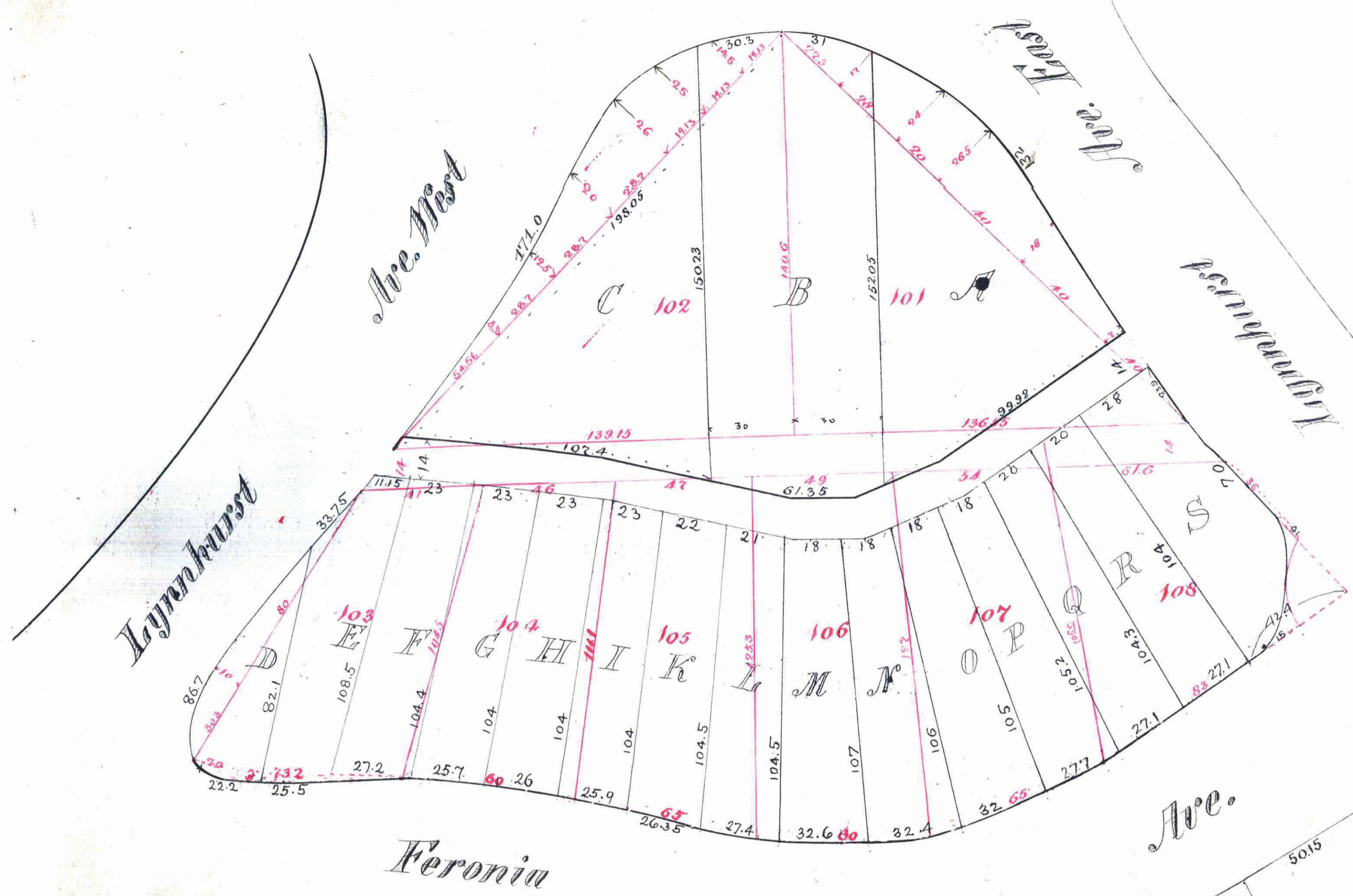
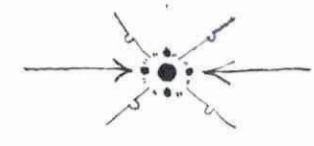
# HINKEL'S

Second Amendment  
To  
Union Park Ramsey Co.,  
MINNESOTA

Hawley & Newell  
Civil Engineers.

MINNESOTA

Scale: 1 in = 30 feet



CITY TREASURER'S OFFICE  
ST. PAUL, MINN.  
MAY 31 1888  
ASSESSMENTS PAID  
Geo. Reis  
CITY TREAS.

STATE OF MINNESOTA, ss.  
County of Ramsey.  
Office of the Register of Deeds.  
This is to certify that the within instrument was filed for record in this Office, at St. Paul, on the 29th day of May, A. D. 1888, at 10 o'clock A. M., and that the same was duly recorded in Book... of... page...  
Register of Deeds.

We the undersigned owners of lots 102, 103, 104, 105, 106, 107, and 108 in "Union Park, Ramsey Co., Minn." excepting the following described portion of lot 102: Commencing at the stake on Wiskie line of Albion Avenue between lots 102 and 103; thence Northwesterly along said Wiskie line of Albion Ave. 25 feet; thence Westerly 128.45 feet to the North West corner of said lot 102; thence Eastwesterly 150 feet to place of beginning - hereby certify that we have caused the same to be surveyed and platted and hereafter known as "Hinkel's Second Amendment to Union Park, Ramsey Co., Minn." as shown on this map, and hereby dedicate to the public and for the public use forever the alley as herein indicated.

Witness our hands and seals this 10th day of February A. D. 1888.  
In presence of } H. P. Washell }  
                          } H. M. Horton }  
                          } J. M. Hinkel }  
                          } Isabella Hinkel }

State of Minnesota, ss. County of Ramsey. On this 10th day of February, A. D. 1888, personally appeared before the undersigned John E. Hinkel and Isabella Hinkel his wife, to me well known and acknowledged that they executed the foregoing certificate as their own free act and deed.  
H. M. Horton  
Notary Public, Ramsey Co., Minn.

We hereby certify to having surveyed and platted the property as described on this map, and have placed iron monuments at the corners as shown on this plat and the same is correct.  
Hawley & Newell  
Civil Engineers.

State of Minnesota, ss. County of Ramsey. On this 28th day of May, A. D. 1888, personally appeared before the undersigned J. B. Hawley and for the firm of Hawley & Newell to me well known and acknowledged that he executed the foregoing certificate as his own free act and deed and as the free act and deed of said firm.  
E. R. Holcomb  
Notary Public, Ramsey Co., Minn.

Accepted and approved this 29th day of May, 1888  
S. P. Tolson }  
J. B. Stastey }  
W. A. Van Slyke }  
Not. Commission.

Taxes Paid and Transfer Entered  
JUN 9 1888  
M. F. KAIN, County Auditor.  
Per C. R. Harroon  
Deputy

This plat document is an UNOFFICIAL copy of a Subdivision Plat or Registered Land Survey and is made available for information purposes only.  
To obtain an official copy please contact the Ramsey County Recorder's Office.

OFFICE OF COUNTY TREASURER, ST. PAUL, MINN.  
JUN 9 1888  
1887 TAX PAID.

Accepted by the Common Council of the City of St. Paul on the 29th day of May, 1888  
Jesse M. Sandepear  
City Clerk