

Oliver & Murphy's Addition

To The

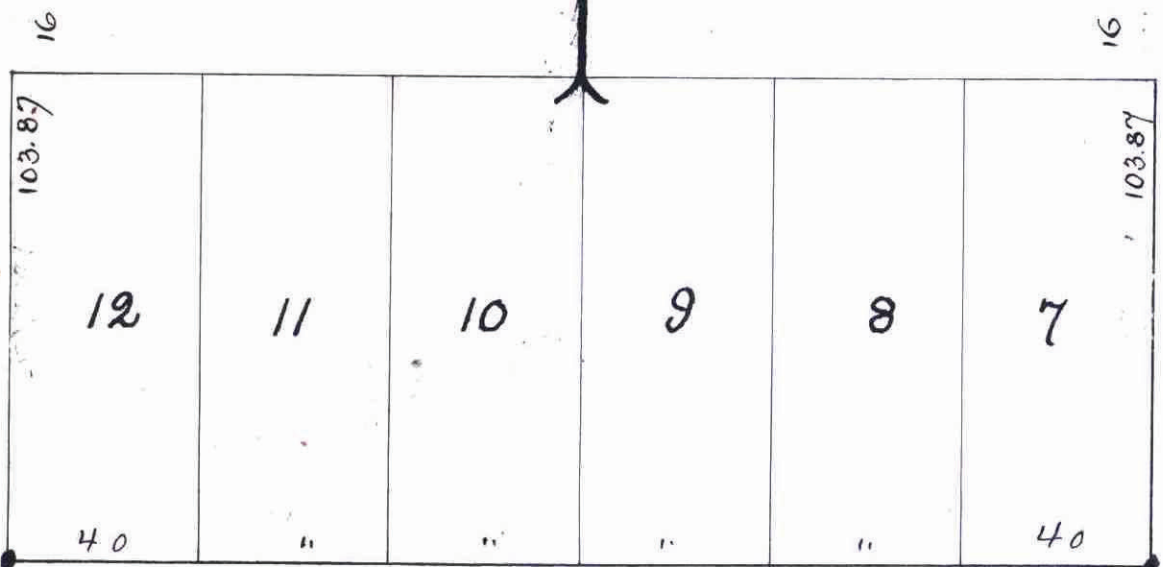
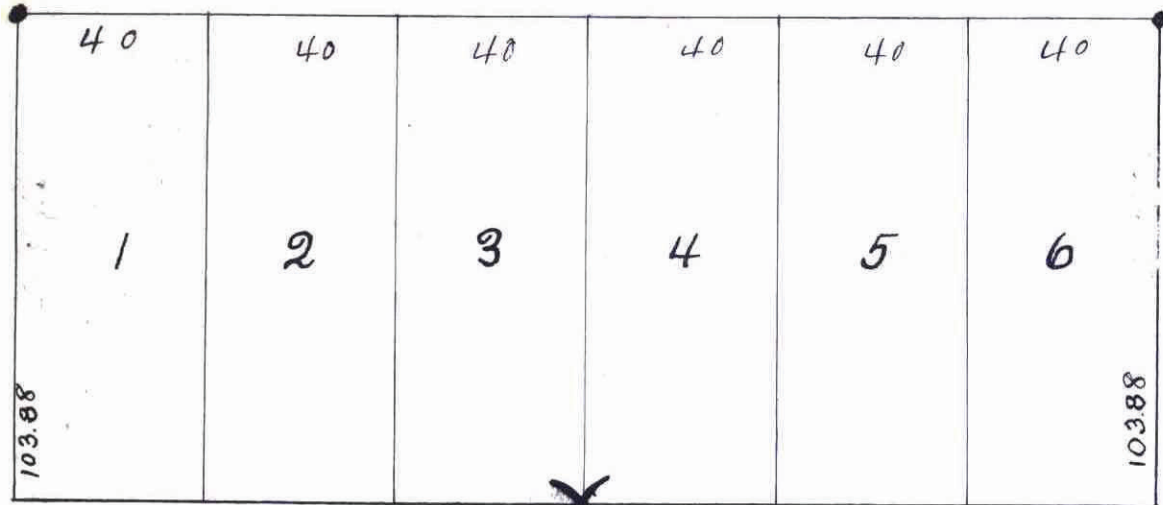
City of St. Paul

Hawley & Newell
Civil Engineers

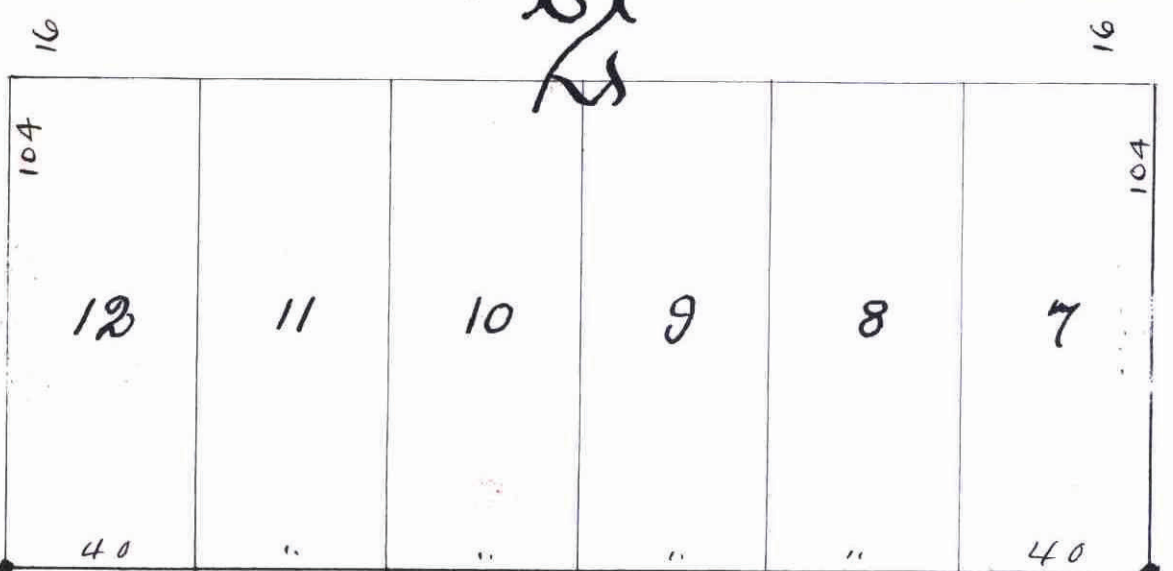
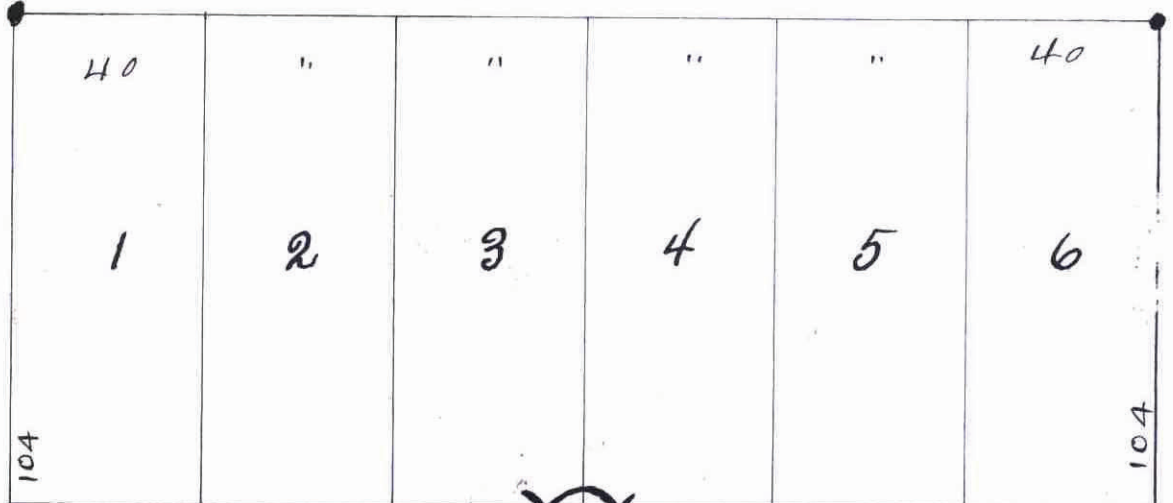
Ramsey Co.
Minn.

Scale: 1 in. = 40 ft.

09 Harvester Ave. 09



09 Keogh St. 09



09 Brand St. 09

This plat document is an UNOFFICIAL copy of a Subdivision Plat or Registered Land Survey and is made available for information purposes only.

To obtain an official copy please contact the Ramsey County Recorder's Office.

STATE OF MINNESOTA, ss.
County of Ramsey,
Office of the Registrar of Deeds.
This is to certify that the within instrument was filed for Record in this Office, at St. Paul, on the 27th day of August, A. D. 1887 at 9:25 o'clock, A. M., and that the same was duly recorded in Book No. 11, page 143.

By: *[Signature]*
Registrar of Deeds.

CITY TREASURER'S OFFICE
ST. PAUL, MINN.
AUG 30 1887
ASSESSMENTS PAID
[Signature]
CITY TREAS.

CITY TREASURER'S OFFICE
ST. PAUL, MINN.
SEP 23 1887
ASSESSMENTS PAID
[Signature]
CITY TREAS.

Taxes Paid and Transfer Entered
SEP 24 1887
M. F. KAIN, County Auditor.
Per *[Signature]*
Deputy

This is to certify that Joseph J. Oliver (Deed) Mary A. Murphy and Patrick E. Murphy her husband owners of property described as Lot 4 of Block 1 Crueckshaw's Garden to have caused the same to be surveyed and platted and hereafter known as Oliver & Murphy's Addition to the city of St. Paul, Ramsey Co., Minn. and hereby dedicate to the public and for the public use forever all the streets, thoroughfares and alleys as shown on this map.

Witness our hands and seal this 27th day of August A.D. 1887.

In presence of
E. E. Moon } *[Signature]*
Arthur Egan } *[Signature]*
Joseph J. Oliver Deed }
Mary A. Murphy Deed }
Patrick E. Murphy Deed }

State of Minnesota }
County of Ramsey }
I, the undersigned }
personally came before }
at the residence of }
Joseph J. Oliver (Deed) }
Mary A. Murphy and }
Patrick E. Murphy her }
husband to me well }
known, and acknowledged }
that they executed the }
foregoing certificate as }
their own free will and }
deed.

E. E. Moon
Notary Public
Ramsey Co., Minn.
Accepted and approved this 30th day of August, A.D. 1887.

[Signature]
S. P. Johnson
Notary Public
Ramsey Co., Minn.

[Signature]
J. A. Starkey
Plat Commissioner

Accepted by the Common Council of the City of St. Paul on the 20th day of September 1887.

I hereby certify to having surveyed and platted the property described on the map "Oliver & Murphy's Addition to the City of St. Paul Ramsey Co. Minn." and have placed iron monuments at the corners of each and every block as shown on the map and the same is correct.

[Signature]
Civil Engineer.

State of Minnesota }
County of Ramsey }
I, the undersigned }
personally came before }
at the residence of }
the undersigned }
W. D. Newell }
and for the firm of }
Hawley and Newell, to me }
well known and }
acknowledged that he }
executed the foregoing }
certificate as his own }
free act and deed and }
as the free act and }
deed of said firm.

OFFICE OF COUNTY TREASURER
ST. PAUL, MINN.
AUG 30 1887
1886 TAX PAID.
RAMSEY CO. TREAS.

Notary Public
Ramsey Co., Minn.