

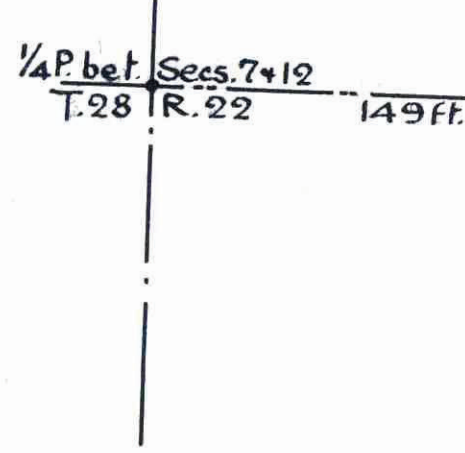
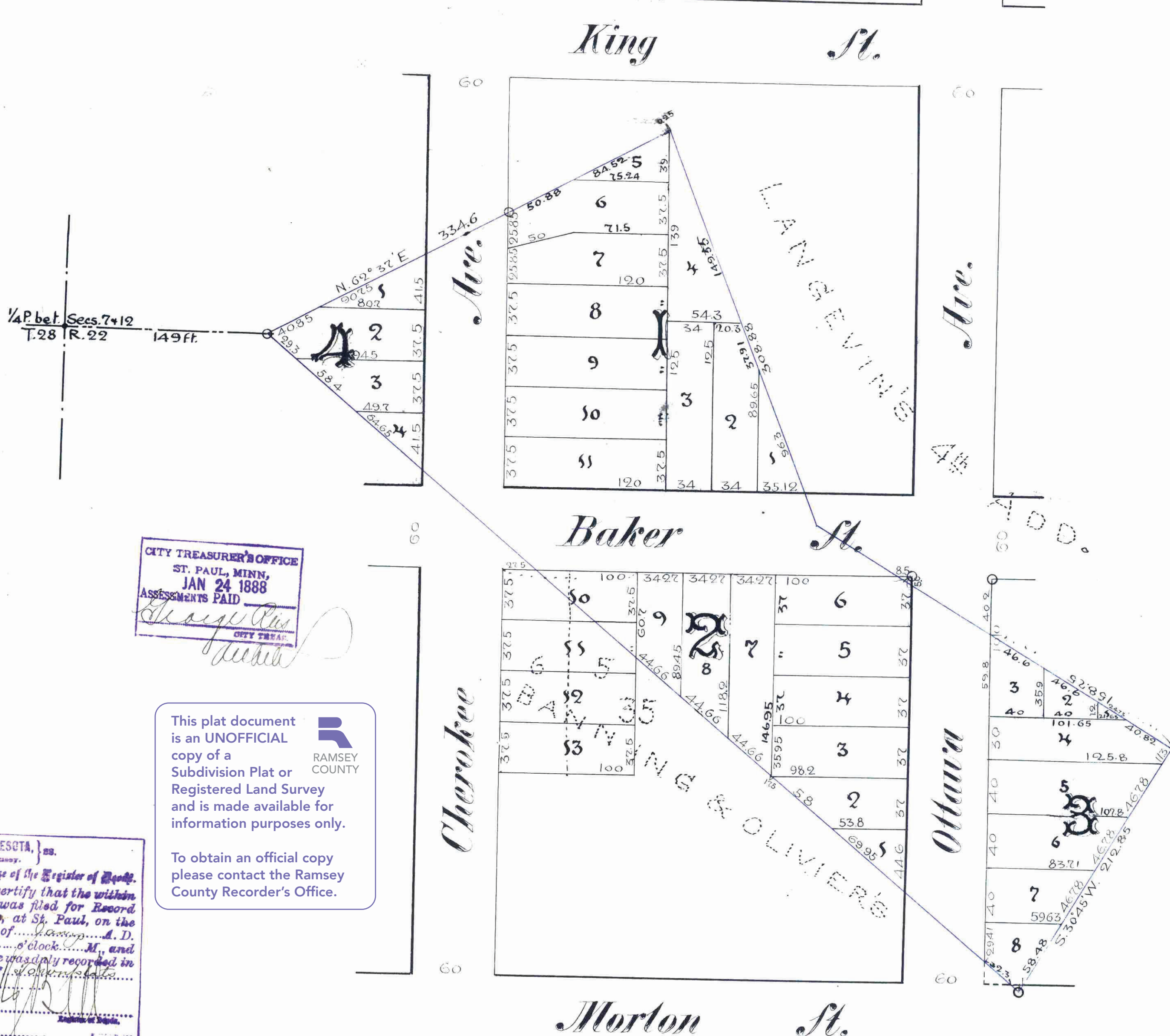
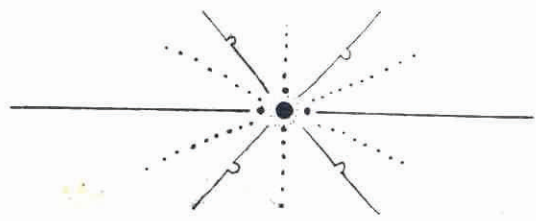
Langevin's Fifth Addition

City of Saint Paul-

Scale: 1 in. = 60 feet

Ramsey Co., Minnesota

HAWLEY & NEWELL
Civil Engineers



CITY TREASURER'S OFFICE
ST. PAUL, MINN.
JAN 24 1888
ASSESSMENTS PAID

This plat document is an UNOFFICIAL copy of a Subdivision Plat or Registered Land Survey and is made available for information purposes only.

To obtain an official copy please contact the Ramsey County Recorder's Office.

STATE OF MINNESOTA, ss.
County of Ramsey, ss.
I, J. B. Hawley, Register of Deeds,
do hereby certify that the within instrument was filed for Record in this Office, at St. Paul, on the 16th day of January, A. D. 1888, at 10 o'clock A. M., and that the same was duly recorded in Book 11 of said Office, on page 111.

Taxes Paid and Transfer Expired
JAN 24 1888
M. F. KAMM, County Auditor.
Per E. P. Harroun
Deputy

We the undersigned owners of the following described property, to wit: Commencing at a point on the North line of the S. 1/4 of Sec. 9, Town 28, R. 22, 149 ft. East of the 1/4 Post West said Sec. 9, thence North 62° 37' East 334.6 ft. to the West line of Blk. 9 of Langevin's 4th Addition, according to the recorded plat thereof on file in the office of Register of Deeds of Ramsey Co., Minn., thence Southwesterly following the West line of Langevin's 4th Addition, to the Southwesterly corner of Blk. 11 of said Addition, thence South 30° 45' West 212.85 ft. more or less to the Easterly line of Banning and Oliviers Addition, thence Northwesterly along said Easterly line, 738.25 ft. more or less to the place of beginning, also lots 5 and 6 of Block 35 of Banning & Oliviers Addition to West St. Paul according to record plat thereof on file in the office of Register of Deeds of Ramsey Co., Minn., we hereby certify that we have caused the same to be surveyed and plotted and hereafter known as Langevin's Fifth Addition to the City of Saint Paul, Ramsey Co., Minnesota as shown on this map, and hereby dedicate to the public and for the public use forever all the corners and streets here indicated. Witness our hands & seals this 16th day of January, A. D. 1888.

E. Langevin Seal
George Langevin Seal

We hereby certify to having surveyed and plotted the subject as described on this map and have placed monuments at the corners indicated on this plat.

J. B. Hawley & Newell
Civil Engineers

In the 17th day of January 1888 personally appeared before the undersigned, J. B. Hawley and for the firm of Hawley and Newell to me well known and acknowledged that he executed the foregoing certificate as his own free act and deed and as the free act and deed of said firm.

E. B. Holcombe
Notary Public
Ramsey Co., Minn.

Accepted and approved this 17th day of January 1888 -
J. B. Hawley & Newell
Plat Commission
Accepted by the Common Council of the City of St. Paul on the 17th day of January 1888
Walter Lundquist
City Clerk
per Rydberg, Secy.

On this 16th day of January, A. D. 1888, personally appeared before the undersigned, E. Langevin & Hans Langevin his wife. To me well known and acknowledged that they executed the foregoing certificate as their own free act and deed.

George Langevin
Notary Public - Ramsey Co., Minn.

