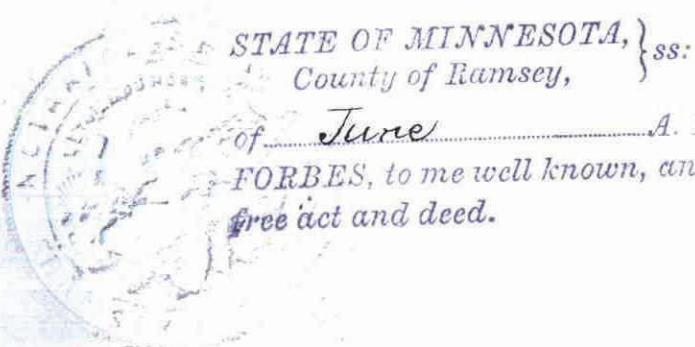


WARREN AND THAUWALD'S Subdivision of Lots 11 and 14 FORT STREET OUT LOTS

City of St. Paul
Minn

I hereby certify to having surveyed and platted the property as described on this map as Warren and Thauwald's Subdivision of Lots 11 and 14 Fort St Out Lots, and have placed iron monuments at the corners of each and every block as shown on this map, and the same is correct.

Charles A. Forbes
Surveyor.









STATE OF MINNESOTA, } ss: On this 18th day
County of Ramsey, }
of June A. D. 1887, personally appeared before the undersigned, CHARLES A. FORBES, to me well known, and acknowledged that he executed the foregoing Certificate as his own free act and deed.
W. L. Kartean
Notary Public, Ramsey Co., Minn.

This is to certify that George W. Warren and Peter Thauwald proprietors of
Lots 11 and 14 Fort St Out Lots

have caused the same to be surveyed and platted, and hereafter known as Warren and Thauwald's Subdivision of Lots 11 and 14 Fort St Out Lots City of St Paul Minn as shown by this plat, and hereby dedicate to the public, and for the public use forever, all the Streets, Avenues, Alleys, Parks and Boulevards, as herein indicated.


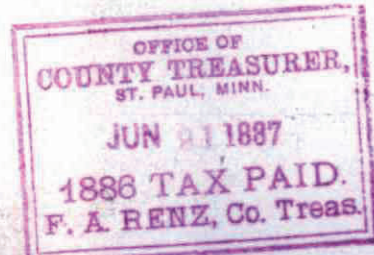
Witness our hands and seals, this twentieth day of June 1887
In presence of:

George W. Warren 
Suzie M. Warren 
Peter Thauwald 
Paulina Thauwald 
Christine Schlatte 
Henry Schlatte 

State of Minnesota, } On this twentieth day of June A. D. 1887,
County of Ramsey, }
personally came before me, the undersigned, George W. Warren and Suzie M. Warren
Thauwald and Paulina Thauwald his wife
to me well known, and they acknowledged that they executed the foregoing Certificate for the uses and purposes therein expressed.
Henry Schlatte
Notary Public,
Ramsey County, Minn.

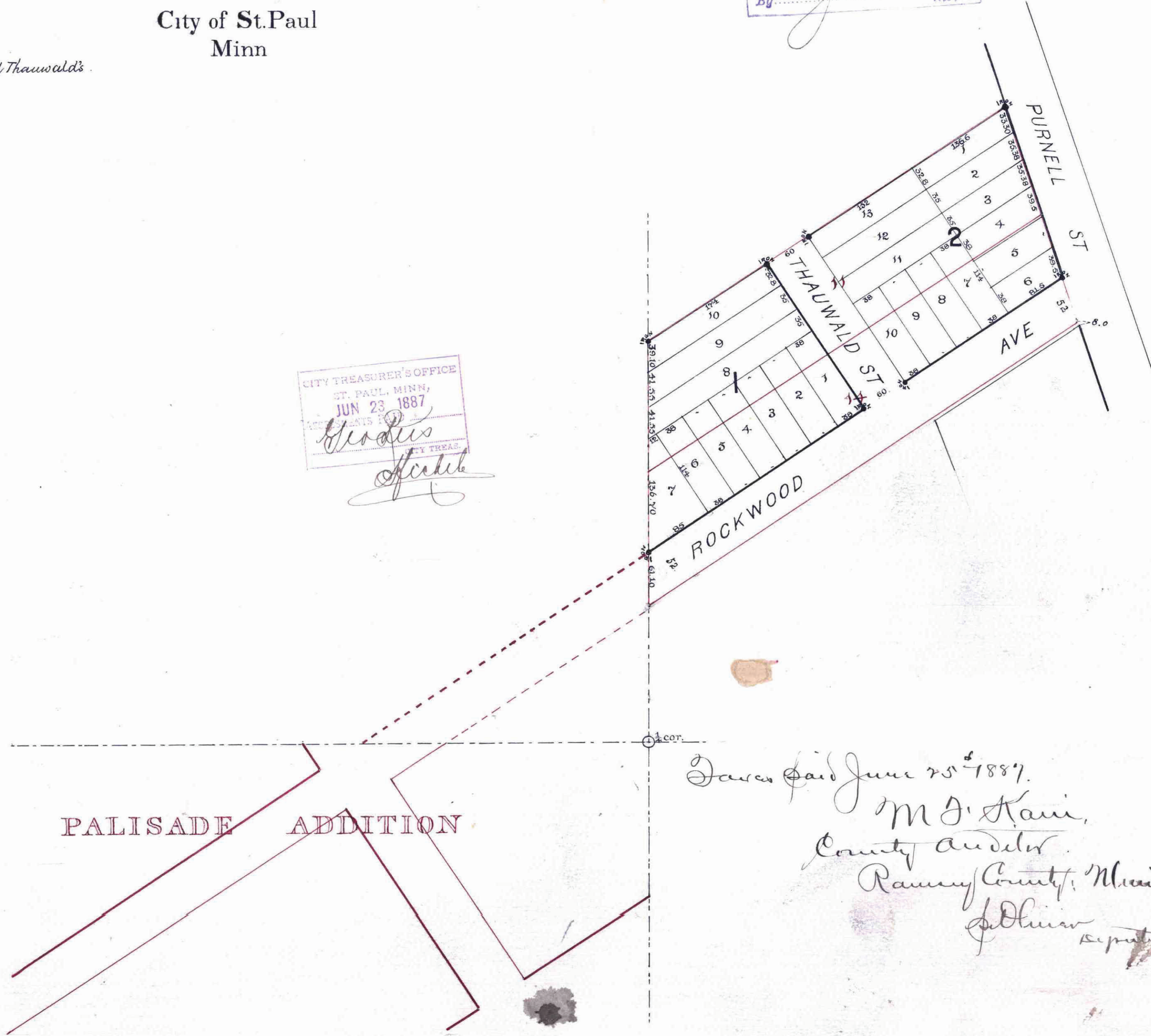
Accepted and approved this 21st day of June A. D. 1887
Al. P. Holtzman
Geo. Stanley
Geo. Randall
Plat Commissioners.

Accepted by the Common Council of the City of St. Paul, on the 21
day of June 1887. Charles P. Anderson
City Clerk.



No. 15688
STATE OF MINNESOTA, } ss:
County of Ramsey, }
Office of the Register of Deeds.
This is to certify that the within instrument was filed for Record in this Office, at St. Paul, on the 17th day of June A. D. 1887 at 9 o'clock A.M. and that the same is a true and correct copy of the original as shown to me by John Bell
By John Bell
Register of Deeds.

This plat document is an UNOFFICIAL copy of a Subdivision Plat or Registered Land Survey and is made available for information purposes only.
To obtain an official copy please contact the Ramsey County Recorder's Office.



Taxes paid June 25th 1887.
M. J. Kain
County Auditor
Ramsey County, Minn.
John Bell
Register