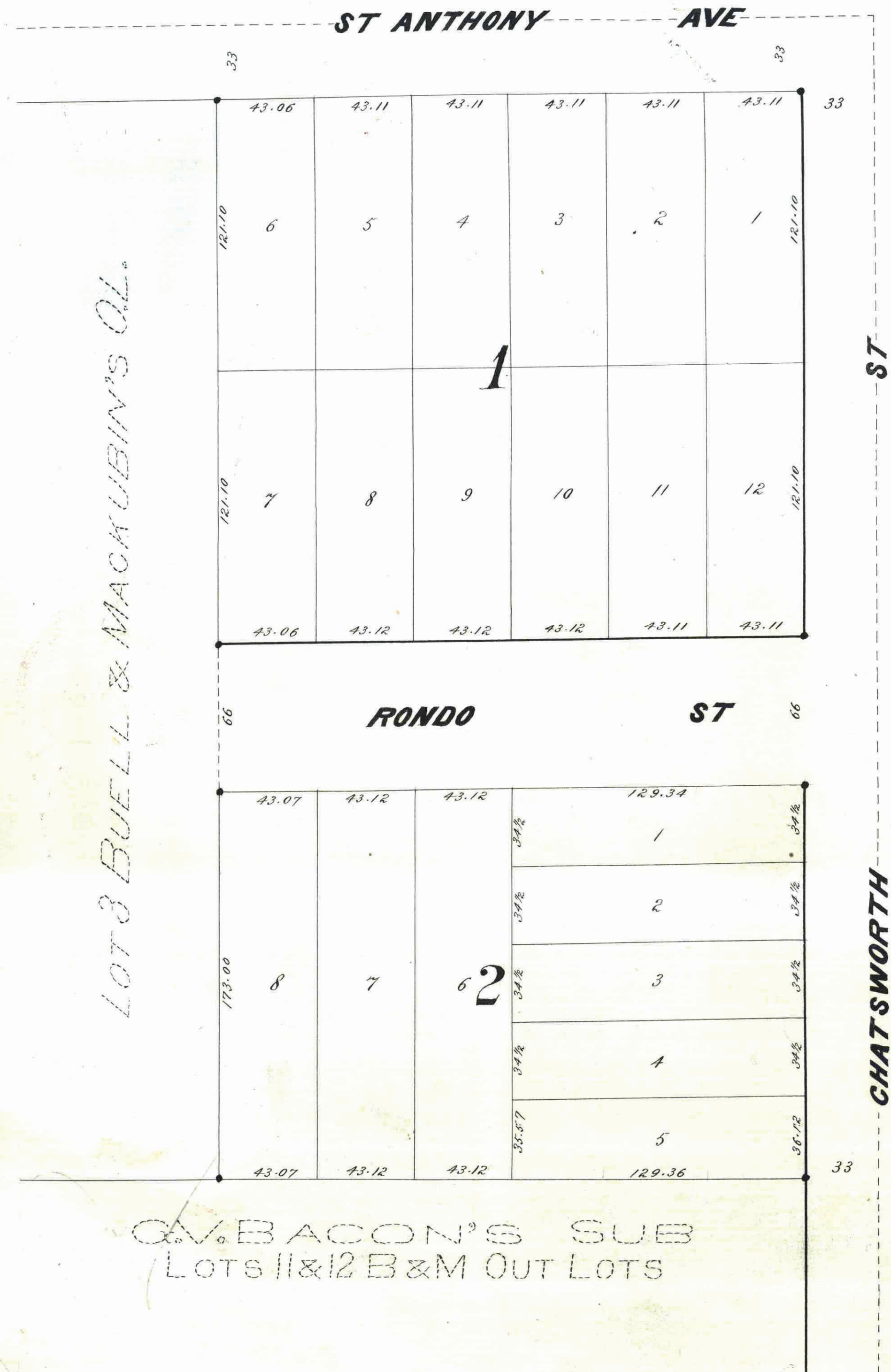


FOWBLE & FITZ,
LAND SURVEYORS.
ROOM 67 UNION BLOCK, COR. 4TH & CEDAR STS.,
ST. PAUL, MINN.

VARNER'S SUBDIVISION

● INDICATES IRON MONUMENT

40 Ft. 1 Inch



We hereby certify to having surveyed and platted the property as described on this map as "VARNER'S SUBDIVISION" and have placed iron monuments at the corners of each and every block as shown on this map, and the same is correct.

J. Milton Fowble

J. Henry Fitz
Surveyors.

State of Minnesota }
County of Ramsey }
On this 25th day of June A.D. 1887, before me personally appeared J. Milton Fowble and J. Henry Fitz to me known to be the persons described in and who executed the foregoing instrument and acknowledged that they executed the same as their free act and deed.

William G. Brown
Notary Public,
Ramsey Co., Minn.

This is to certify that Henry Varner and Mary M. Varner his wife, proprietors of Varner's Addition, have caused the same to be surveyed and platted and heretofore known as "VARNER'S SUBDIVISION" as shown by this plat and hereby dedicate to the public and for public use forever, all the streets, avenues and alleys as herein indicated.

Witness our hands and seals this 28th day of June 1887.

In presence of
J. McCallister
J. P. Kelley

Henry Varner
Mary M. Varner

State of Minnesota }
County of Scott }
On this 28th day of June A.D. 1887, before me personally appeared Henry Varner and Mary M. Varner his wife to me known to be the persons described in and who executed the foregoing instrument and acknowledged that they executed the same as their free act and deed.

J. McCallister
Notary Public,
Scott Co., Minn.

Accepted and approved this 21st day of July A.D. 1887.

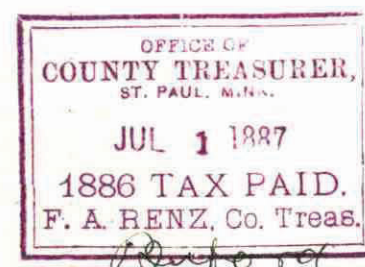
S. P. S. Coon
D. S. Hartley
J. M. A. Fairbanks
L. W. Russell
Plat Commission

Accepted by the Common Council of the City of St. Paul on the 21st day of July 1887.


Anna Sanderson
City Clerk

Taxes paid July 26 A.D. 1887.

M. F. Klein
County Auditor
Ramsey Co., Minn.
C. E. Harrover



No 20135
STATE OF MINNESOTA, ss.
County of Ramsey.
Office of the Register of Deeds.
This is to certify that the within instrument was filed for record in this Office, at St. Paul, on the 26th day of July A.D. 1887 at 7:23 P.M. and that the same was duly recorded in Book... of... page...
By: J. H. Bell
Register of Deeds



F. A. Benz

This plat document is an UNOFFICIAL copy of a Subdivision Plat or Registered Land Survey and is made available for information purposes only.
To obtain an official copy please contact the Ramsey County Recorder's Office.

