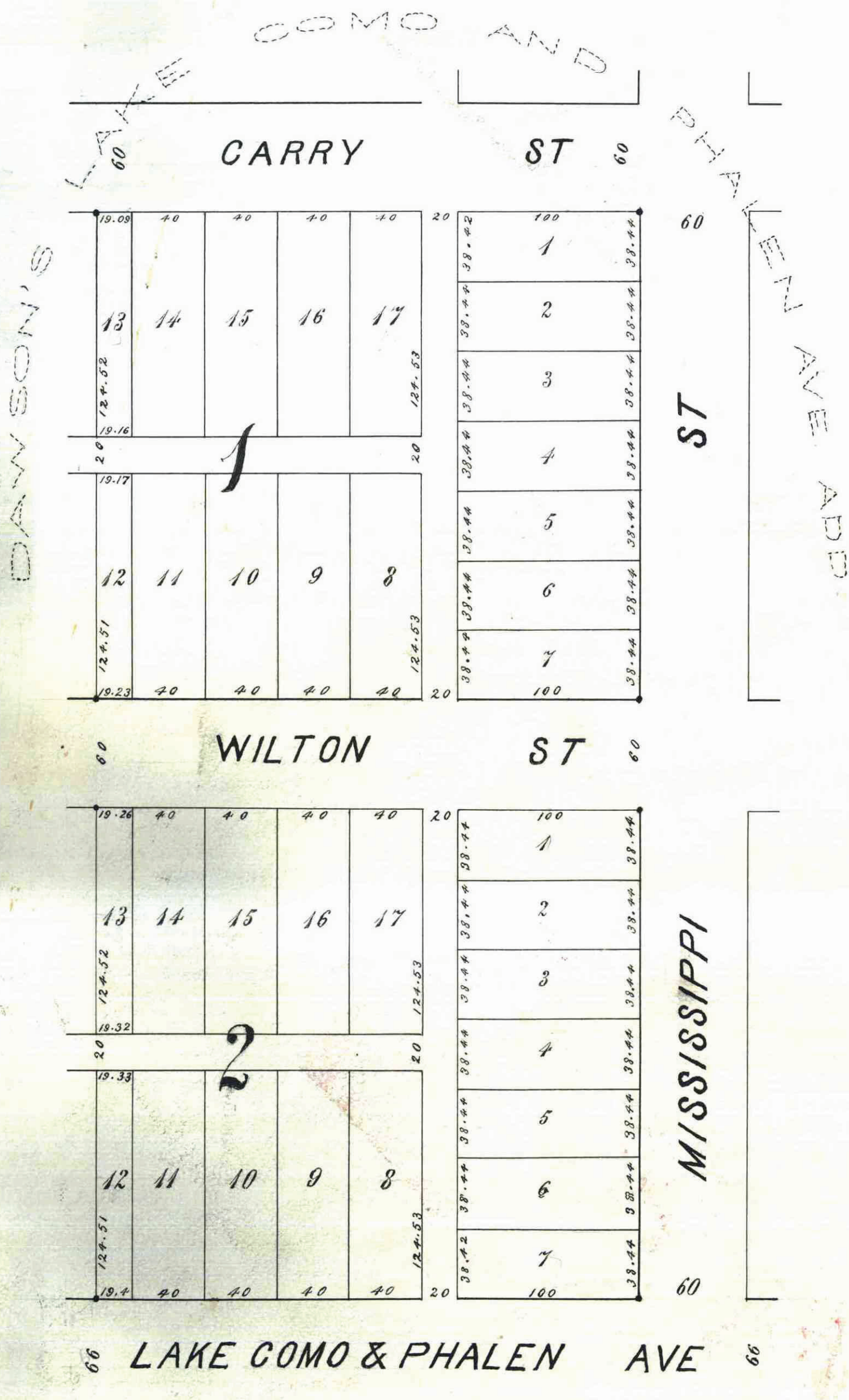


HORRIGAN'S SUBDIVISION "A"

60 Ft. 1 INCH

• INDICATES IRON MONUMENT



We hereby certify to having surveyed and platted the property as described on this map as "HORRIGAN'S SUBDIVISION - A" and have placed iron monuments at the corners of each and every block as shown on this map, and the same is correct.

Fowble and Fitz
Surveyors.

State of Minnesota }
County of Ramsey }
On this 30th day of April A.D. 1887 personally appeared before the undersigned J. Henry Fitz one of the firm of Fowble and Fitz, to me well known, and acknowledged that they executed the foregoing certificate as their own free act and deed.

William Burrows
Notary Public
Ramsey Co., Minn.

This is to certify that John C. Horrigan and Kate Horrigan, his wife, proprietors of the E 1/2 of Lot 10 Dawson's Outlots, have caused the same to be surveyed and platted, and hereafter known as "HORRIGAN'S SUBDIVISION 'A'" as shown by this plat and hereby dedicate to the public and for the public use forever, all the streets, avenues, alleys, parks and boulevards, as herein indicated.

Witness, our hands and seals this 5th day of May 1887.
In presence of
Henry Gorman
John Mark
State of Minnesota }
County of Ramsey }

John Horrigan
Kate Horrigan

On this 5th day of May 1887, personally came before me the undersigned, John C. Horrigan and Kate Horrigan, to me well known, and they acknowledged that they executed the foregoing certificate for the uses and purposes therein expressed.

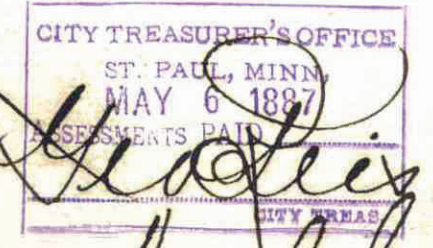

Henry Gorman
Notary Public
Ramsey Co., Minn.

Accepted and approved this 5th day of May A.D. 1887.

S. J. Gorman
John Mark
John Mark
John Mark
Plat Commissioners

Accepted by the Common Council of the City of St. Paul, on the 17th day of May 1887.
John Mark
City Clerk.

paid this 2nd day of May 1887
Taxed
M. J. Kaur
County Auditor
Ramsey Co., Minn.
pr. McGuire



W. J. Dickel

This plat document is an UNOFFICIAL copy of a Subdivision Plat or Registered Land Survey and is made available for information purposes only.
To obtain an official copy please contact the Ramsey County Recorder's Office.

STATE OF MINNESOTA, ss.
County of Ramsey.
OFFICE OF THE REGISTER OF DEEDS.
This is to certify that the within instrument was filed for Record in this office, at St. Paul, on the 25 day of May A. D. 1887 at 2:30 o'clock P. M., and that the same was duly recorded in Book 7 of 200 pages 73.
W. J. Dickel
Register of Deeds.
Deputy.