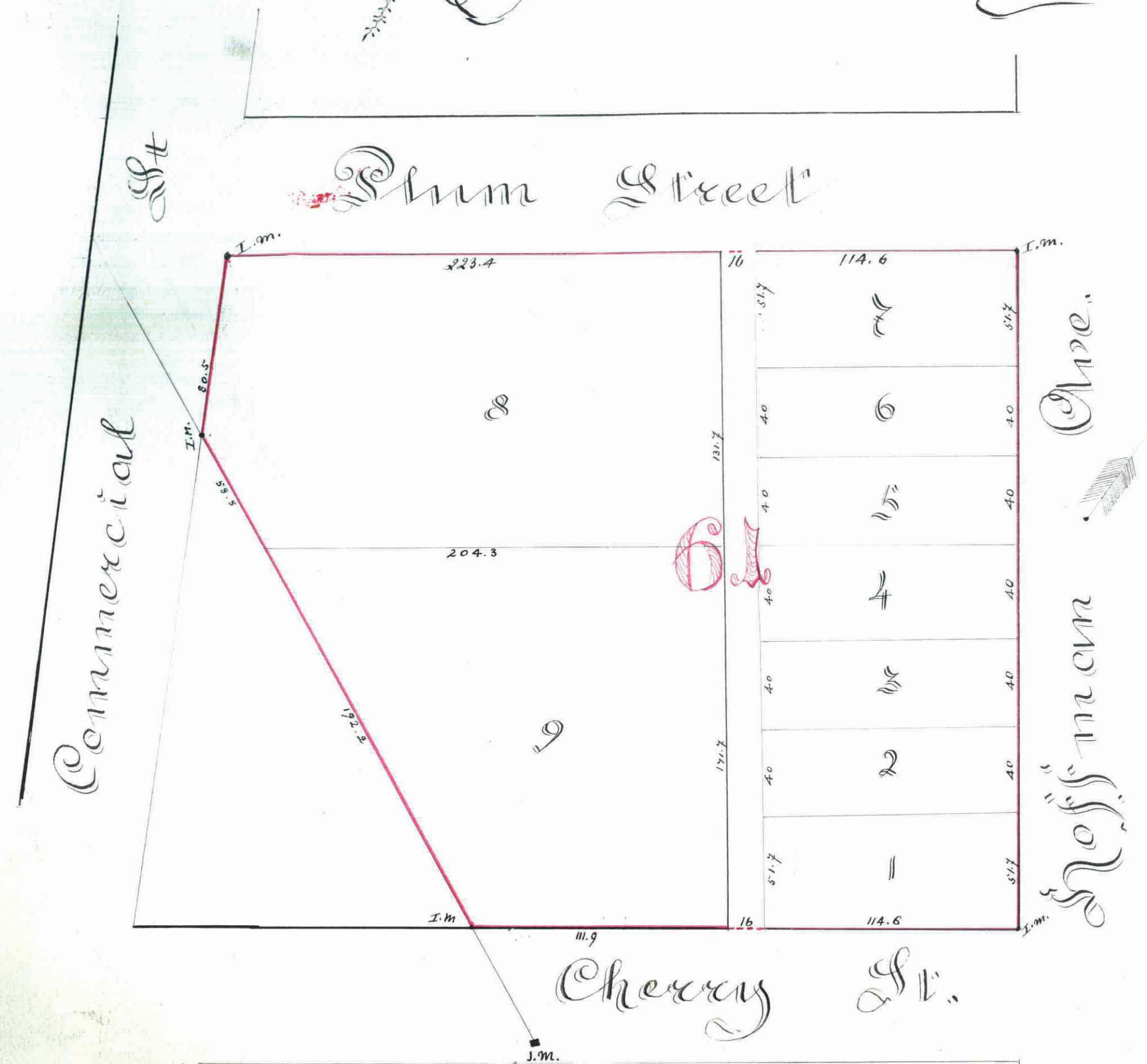


Fred. Althens Subdivision of Block 61 of Lyman Dayton's Addition to St Paul



I hereby certify to having surveyed and platted the property as described on this map as Fred Althens Subdivision of Block 61 of Lyman Dayton's Addition to St. Paul and have placed iron monuments at the corners of said Block 61 as shown on this map and the same is correct.

Fred Althens
Surveyor.

State of Minnesota }
County of Ramsey } S. S.
On this 1st day of April 1887 personally appeared before the undersigned Ed. Koeneck to me well known, and acknowledged that he executed the foregoing certificate as his own free act and deed.

Ed. Koeneck
Notary Public,
Ramsey Co., Minn.

This is to certify that, Fred Althens and Catharina Althens his wife, proprietors of part of block 61 of Lyman Dayton's Addition to St. Paul described as follows to wit: Commencing on the point of intersection of the North line of Right of Way of the Chicago Milwaukee St. Paul Rail Road and the North Easterly line of Cherry Street 242.5 ft to South Easterly Corner of Block 61 of Lyman Dayton's Addition to St. Paul thence North Westerly along South Easterly line of Hoffman Avenue 303.9 ft to North Easterly Corner of said block 61 thence South Westerly along Southerly line of Plum Street 357 ft to North Westerly corner said block 61, thence South Easterly along Easterly line Commercial Street 80.5 to intersection with Northerly line of Right of Way of the Chicago Milwaukee St. Paul Rail Road thence Easterly along the Northerly line of sd. R. R. 2507 ft to place of beginning; have caused the same to be surveyed and platted, and hereafter known as Fred Althens Subdivision of Block 61 of Lyman Dayton's Addition to St. Paul as shown by this plat, and hereby dedicate to the public and for the public use forever, the alley, as herein indicated.

State of Minnesota }
County of Ramsey } S. S.
On this 1st day of April 1887, personally came before me, the undersigned, Fred Althens and Catharina Althens his wife, to me well known and they acknowledged that they executed the foregoing certificate for the uses and purposes therein expressed as their own free act and deed.

Fred Althens
Notary Public,
Ramsey County, Minnesota

Accepted and approved this 2nd day of April 1887.

S. J. Johnson
Wm. A. Paulsen
John J. Farley
H. W. Amundson
Stat Commissioners

I hereby recommend the acceptance of the within plat by the common council.

City Engineer


Taxes paid August 1. 1887.
M. J. Kain
County Auditor
Ramsey Co., Minn.
John J. Farley
deputy

Assessments

City Treasurer,
St. Paul.

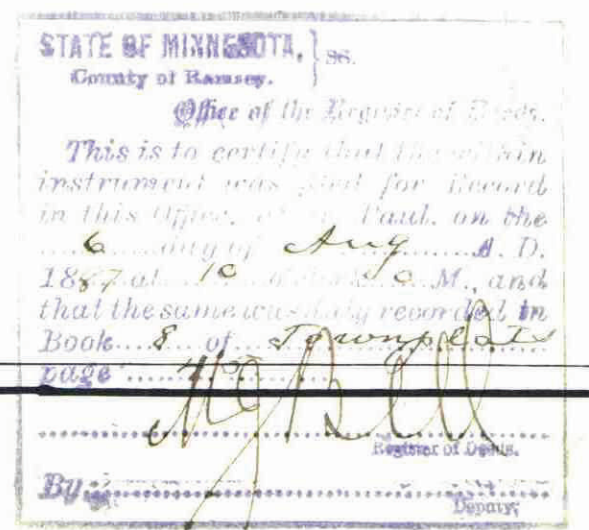
Accepted by the common council
of the city of St. Paul on the 17
day of May 1887

John J. Farley
City Clerk



In presence of
John J. Farley
W. R. Knutson

Fred Althens Seal
Catharina Althens Seal



This plat document is an UNOFFICIAL copy of a Subdivision Plat or Registered Land Survey and is made available for information purposes only.

To obtain an official copy please contact the Ramsey County Recorder's Office.