

# LEWIS AND MABON'S

## ADDITION TO THE CITY OF SAINT PAUL MINN

JANUARY 1887

I hereby certify to having surveyed and platted the property as described on this map as Lewis and Mabon's Addition to the city of Saint Paul, and have placed iron monuments at the corners of each and every block as shown by this map and the same is correct


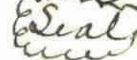
Charles A. Forbes  
Surveyor

State of Minnesota }  
County of Ramsey } SS. On this 29<sup>th</sup> day of January A.D. 1887, personally appeared before the undersigned Charles A. Forbes to me well known and acknowledged that he executed the foregoing certificate as his own free act and deed.

Ralph Ellatson  
Notary Public  
Ramsey Co. Minn.

This is to certify that Richard J. Lewis and Ernest S. Mabon proprietors of Lot 10 Haystack Lots to Saint Paul Ramsey Co. as laid out upon the West half of North West quarter of Section 29 Town 29 Range 22 according to the plat thereof on file in Register of Deeds office in and for said County and State have caused the same to be surveyed and platted and hereafter known as Lewis and Mabon's Addition, to the city of Saint Paul, as shown by this plat and hereby dedicate to the public and for the public use forever all the streets, avenues, alleys, parks and boulevards as herein indicated. Witness our hands and seals this 29<sup>th</sup> day of January A.D. 1887.

In presence of  
Franklin T. Revord  
Ralph Ellatson

Richard J. Lewis   
Ernest S. Mabon 

State of Minnesota }  
County of Ramsey } SS. On this 29<sup>th</sup> day of January A.D. 1887 personally came before me the undersigned Richard J. Lewis and Ernest S. Mabon, to me well known and they acknowledged that they executed the foregoing certificate for the uses and purposes therein expressed.

Ralph Ellatson  
Notary Public  
Ramsey Co. Minn.

Accepted and Approved this 29<sup>th</sup> day of January A.D. 1887

L. P. Johnson  
Jas. Starkey

Plat Commissioners.

I hereby recommend the acceptance of the within plat by the Common Council.

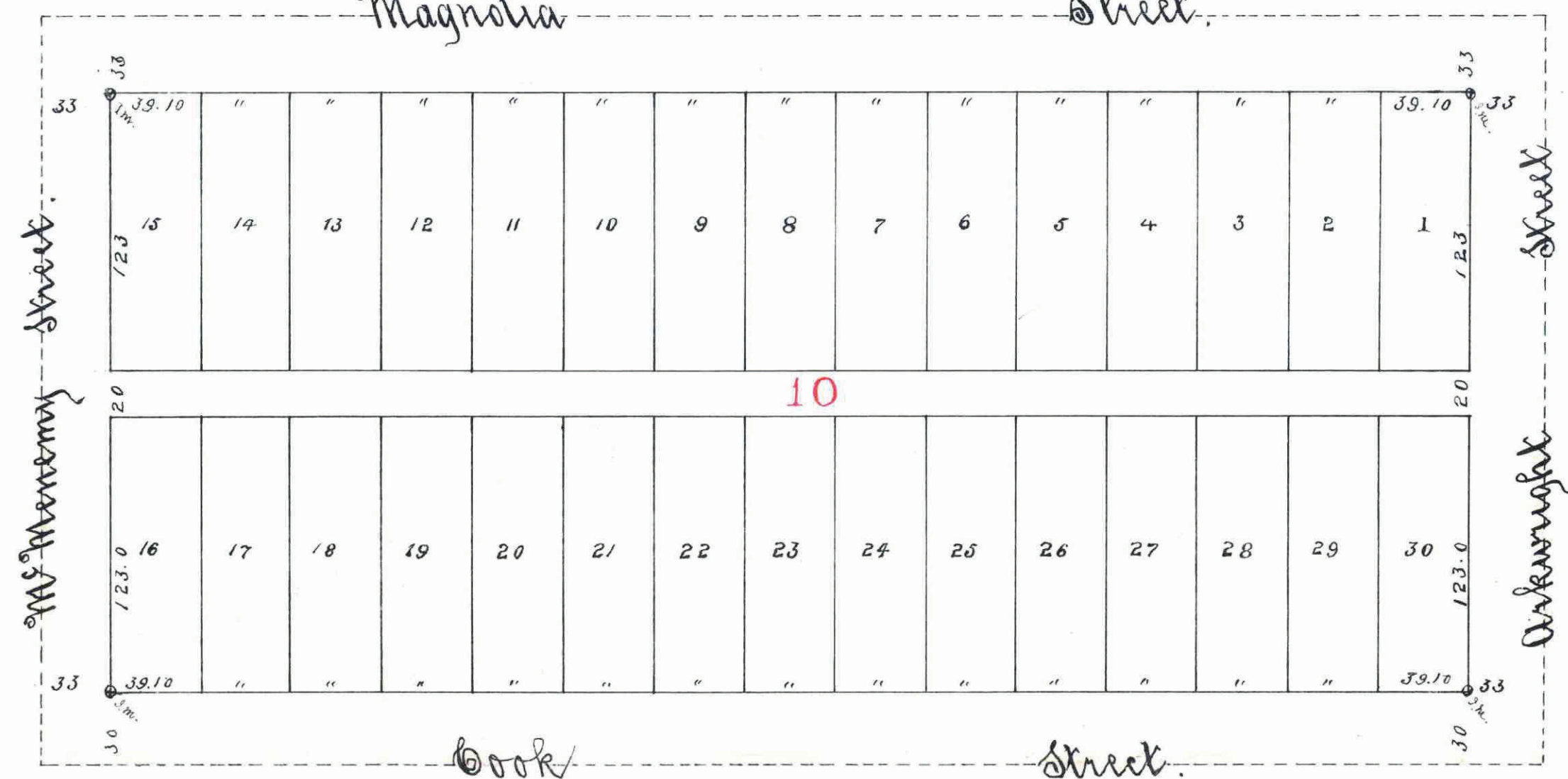
W. W. Vandeventer  
City Engineer

Accepted by the common Council of the city of St Paul on the 29<sup>th</sup> day of Jan A.D. 1887.

Wm. W. Vandeventer  
City Clerk  
James J. Murphy

Beaupre and Kellys Addition

Magnolia Street



Stendroksoris Addition


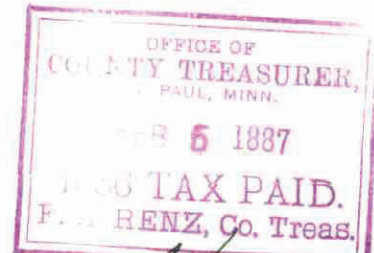
Index paid July 5 1887

M. J. Kain

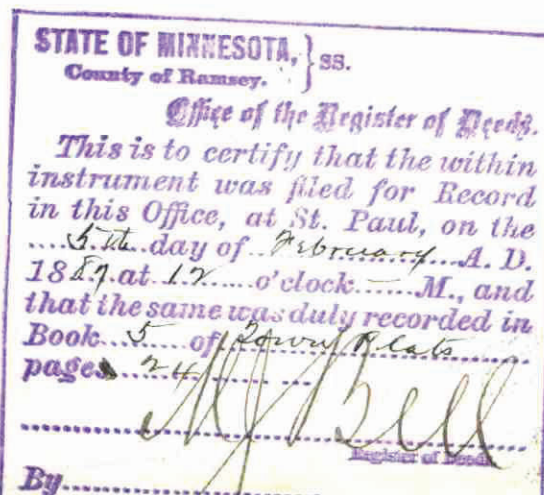
County Auditor

Ramsey Co. Minn.

William  
Deputy



Measurements



This plat document is an UNOFFICIAL copy of a Subdivision Plat or Registered Land Survey and is made available for information purposes only. To obtain an official copy please contact the Ramsey County Recorder's Office.

City Treasurer

Saint Paul.