

# WEIDE'S REARRANGEMENT

OF LOTS 76, 77, 78, 79, 80 OF

## WILKIN & HAYWARD'S LOTS

in SE 1/4 of SE 1/4 of NW 1/4 of Sec 25, T 29, R 25.

SCALE: FIFTY FEET TO ONE INCH.

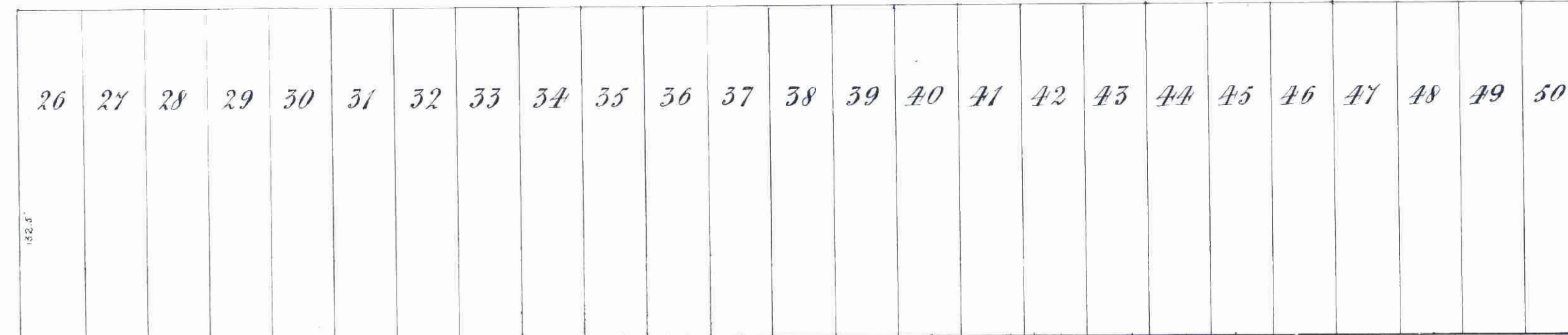

*St Paul, July 11, 1882*  
 I certify that Weide's Rearrangement of Lots 76, 77, 78, 79 & 80 of Wilkin and Haywards lots in the SE 1/4 of the SE 1/4 of NW 1/4 of Section 25 Town 29 Range 25 as exhibited on this plat was accepted by the Common Council on the 24th day of June, 1882, as an addition to this city  
W. H. Weide  
 City Clerk  
 St Paul, Minn.

Office of Register of Deeds } ss  
 County of Ramsey  
 Filed for record on the 11th day of July, 1882, 111367a  
 Book & Page 19 10. H. Weide  
 Register of Deeds

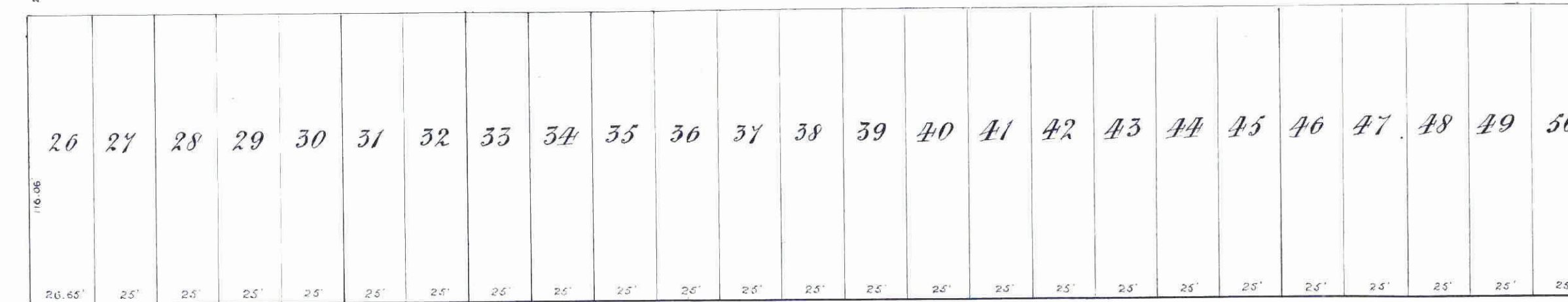

City Treasurers office, St Paul, Minnesota.  
 June 24<sup>th</sup> 1882  
 Assessments for local improvements  
 Paid Committed  
 City Treasurer

This plat document is an UNOFFICIAL copy of a Subdivision Plat or Registered Land Survey and is made available for information purposes only.  
 To obtain an official copy please contact the Ramsey County Recorder's Office.

STREET



HATCH STREET



FRONT STREET

AVENUE

MERRELL ST

WESTERN

I, Gates A. Johnson do hereby certify that at the request of the Proprietors Joseph R. Weide, Henry L. Davis & Hannah E. Davis I made a Survey of Lots 76, 77, 78, 79 & 80 of Wilkin and Haywards Lots in St Paul, Ramsey County, Minnesota, into Lots and Blocks, Streets and Alleys in the proportion and of the measurements on this Plat indicated, the scale thereof being 50 Feet to 1 Inch and have designated said plat as Weides Rearrangement of Lots 76, 77, 78, 79 & 80 of Wilkin & Haywards Lots, and I have set a monument at the South East Corner of said tract of Land as a starting point and guidance for future Surveys, being 33 feet East and 30 feet South of South East corner of Block 2 said lots above named being the SE 1/4 of the SE 1/4 of the NW 1/4 of Section 25 Town 29 Range 25  
 June 11, 1882

Gates A. Johnson  
 Civil Engineer

Know all men by these presents that we Joseph R. Weide, Henry L. Davis & Hannah E. Davis of the City of St Paul, Ramsey County, Minnesota, the Owners of the property described in the foregoing certificate of Gates A. Johnson, Engineer and Surveyor have caused the same to be surveyed and Platted as hereon shown and named Weides Rearrangement of Lots 76, 77, 78, 79 & 80 Wilkin and Haywards Lots, and do hereby dedicate to the public use the Streets and Alleys as upon said Plat designated.

Witness my hand and seal this 24th day of June A.D. 1882  
Joseph R. Weide  
Henry L. Davis

State of Minnesota } ss  
 County of Ramsey

Be it known that on this 24th day of June A.D. 1882 before me personally came Joseph R. Weide, Henry L. Davis & Hannah E. Davis The signers and sealers of the foregoing certificate and they acknowledged that they executed the same for the uses and purposes thereon expressed

witness my hand and notarial seal this day of June 1882  
W. H. Weide  
 Notary Public  
W. H. Weide

Hannah E. Davis  
 St Paul June 24<sup>th</sup> 1882  
 Examined and approved  
Joseph R. Weide, Henry L. Davis & Hannah E. Davis Plat  
 Commissioners  
 Engineers office

1882  
 I have examined this Plat and recommend that it be approved  
L. W. Russell  
 City Engineer

Auditors office Ramsey County  
 Minnesota  
 St Paul July 11<sup>th</sup> 1882  
 Taxes paid  
J. M. Courdy  
 County Auditor