

AMBER HILLS 2ND ADDITION

KNOW ALL MEN BY THESE PRESENTS: That JDV Limited Partnership of Maplewood, a Minnesota limited partnership, owner, and Norwest Bank Minnesota, National Association, mortgagee of the following described property situated in the City of Maplewood, County of Ramsey, State of Minnesota:

Outlots A, B and C, AMBER HILLS 1ST ADDITION, Ramsey County, Minnesota.

Have caused the same to be surveyed and platted as AMBER HILLS 2ND ADDITION and do hereby dedicate to the public for public use forever the drainage and utility easements as shown on this plat.

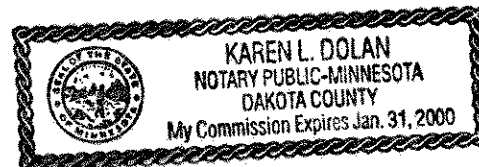
In witness whereof said JDV Limited Partnership of Maplewood, a Minnesota limited partnership, has caused these presents to be signed by its proper partner this 10th day of July, 1995.

Signed: JDV Limited Partnership of Maplewood
By: JDV Development LTD, a Minnesota corporation, General Partner

William R. Dolan
William R. Dolan, Vice President

STATE OF MINNESOTA }
COUNTY OF DALLAS }
The foregoing instrument was acknowledged before me this 10th day of July, 1995 by William R. Dolan, Vice President of JDV Development LTD, a Minnesota corporation, General Partner of JDV Limited Partnership of Maplewood, a Minnesota limited partnership, on behalf of the partnership.

Karen L. Dolan
Notary Public, Dallas County, Minnesota
My Commission Expires Jan. 31, 2000



In witness whereof said Norwest Bank Minnesota, National Association, has caused these presents to be signed by its proper officers this 30th day of June, 1995.


Signed: Norwest Bank Minnesota, National Association

Timothy J. Giuliani
TIMOTHY J. GIULIANI, its Vice President

Winston B. Dillard
Winston B. Dillard, its Asst. Vice President

STATE OF MINNESOTA }
COUNTY OF HENNING }
The foregoing instrument was acknowledged before me this 30th day of June, 1995 by Timothy J. Giuliani, Vice President and by Winston B. Dillard, Asst. Vice President of Norwest Bank Minnesota, National Association, on behalf of the association.

Samuel S. Dix
Notary Public, Hennepin County, Minnesota
My Commission Expires Jan 31 2000




I hereby certify that I have surveyed and platted the property described on this plat as AMBER HILLS 2ND ADDITION; that this plat is a correct representation of the survey; that all distances are correctly shown on the plat in feet and hundredths of a foot; that all monuments will be correctly placed in the ground as shown; that the outside boundary lines are correctly designated on the plat; and there are no wet lands as defined in Minnesota Statutes, Section 505.02, Subd. 1, or public highways to be designated other than as shown on this plat.

Randy L. Kurth
Randy L. Kurth, Land Surveyor
Minnesota License No. 20270

STATE OF MINNESOTA }
COUNTY OF ANOKA }
The foregoing Surveyor's Certificate was acknowledged before me this 13th day of JUNE, 1995 by Randy L. Kurth, a Licensed Land Surveyor.

Karen G. Kurth
Notary Public, Anoka County, Minnesota
My Commission Expires JANUARY 31, 2000



City of Maplewood
We do hereby certify that on the 22nd day of May, 1995, the City Council of the City of Maplewood, Minnesota, approved this plat. All monuments will be set as specified by the City Council and as stated on this plat, according to Minnesota Statutes, Section 505.02, Subd. 1.

Jim Bostrom
Mayor
Jim Bostrom
Manager

Taxes payable in the year 1995 on the land herein described have been paid, also there are no delinquent taxes and transfer entered this 12th day of July, 1995.

Joe McKenna, Director
Department of Property Taxation

By James Marich, Deputy

Pursuant to Minnesota Statutes, Section 383A.42, this plat has been examined and is approved this 13th day of July, 1995 and the conditions of Minnesota Statutes, Section 505.03, Subdivision 2, have been fulfilled.

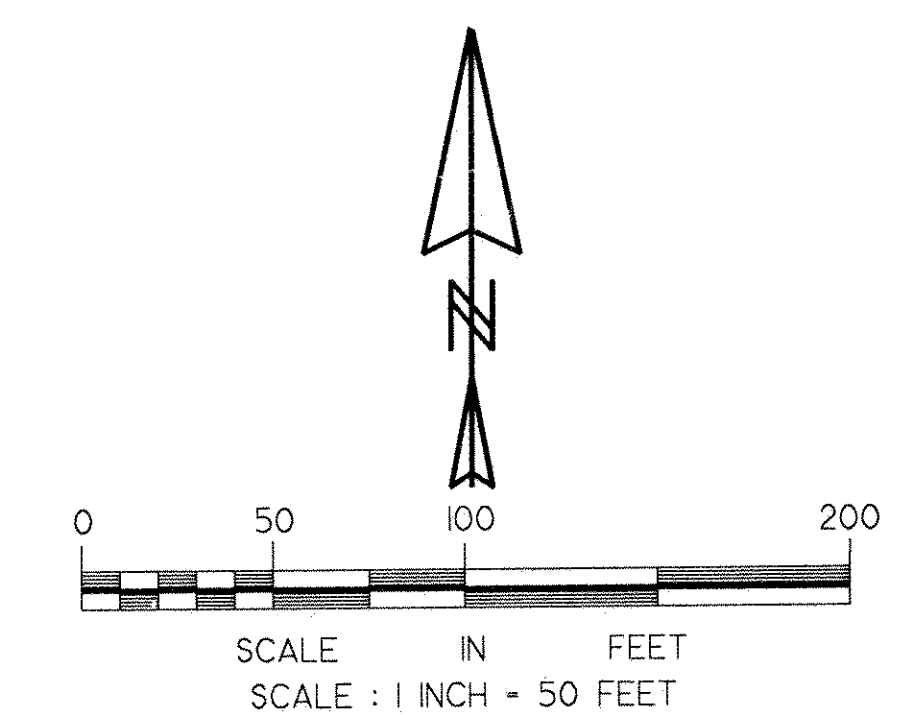
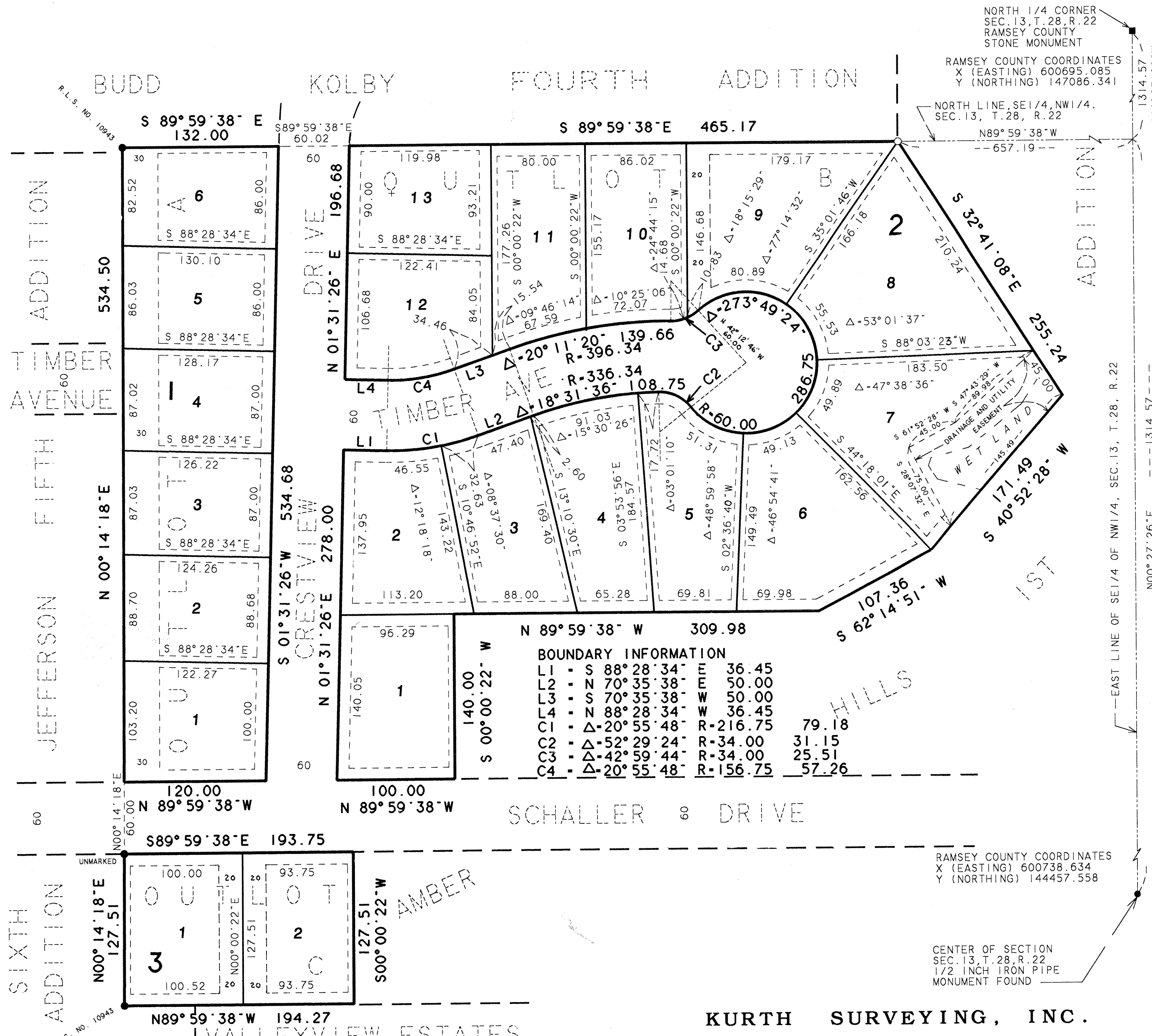
David D. Claypool
David D. Claypool, L.S.
Ramsey County Surveyor

County Recorder, County of Ramsey, State of Minnesota
I hereby certify that this plat of AMBER HILLS 2ND ADDITION was filed in the office of the County Recorder for public record on this 17th day of July, 1995, at 3:50 o'clock P.M. and was duly filed in Book 111 of Plats, Pages 4 and 5, as Document Number 2877864.

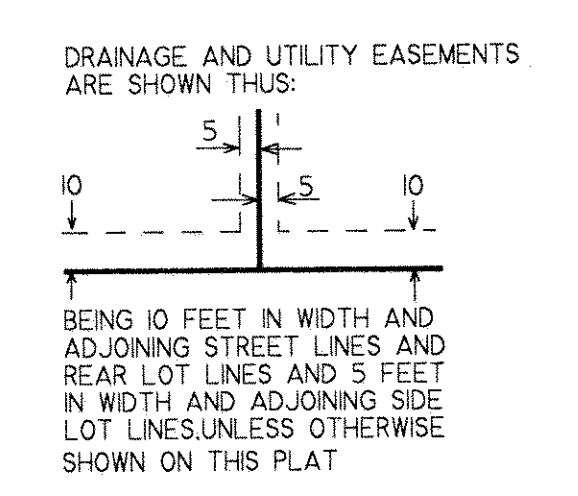
Lou McKenna, County Recorder

By _____, Deputy

AMBER HILLS 2ND ADDITION



NOTE: DIMENSIONS INSIDE THE LOTS ARE FOR LOT LINES, NOT EASEMENT LINES, UNLESS OTHERWISE SHOWN ON THIS PLAT.



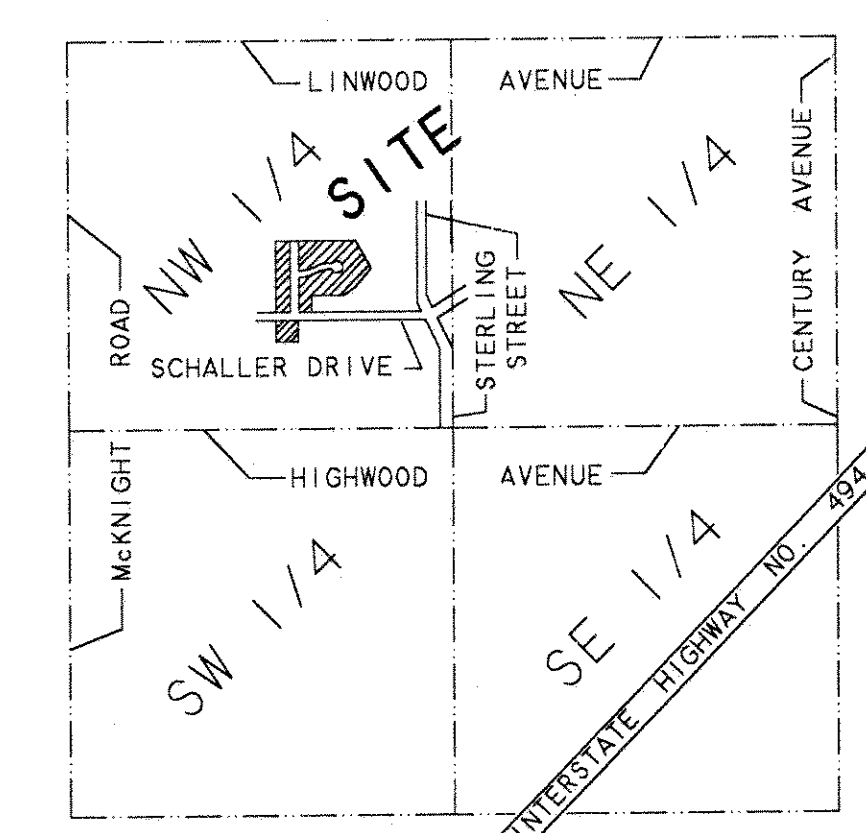
FOR THIS PLAT, THE WEST LINE OF OUTLOT A, AMBER HILLS 1ST ADDITION IS ASSUMED TO BEAR NORTH 00 DEGREES 14 MINUTES 18 SECONDS EAST

○ DENOTES 3/4 INCH BY 14 INCH IRON PIPE MONUMENT SET AND MARKED BY LICENSE NO. 20270

● DENOTES 1/2 INCH IRON PIPE MONUMENT FOUND AND MARKED AS SHOWN.

NO MONUMENT SHOWN AT ANY STATUTE REQUIRED LOCATION INDICATES A PLAT MONUMENT WHICH WILL BE SET AND IN PLACE WITHIN ONE YEAR OF THE RECORDING OF THIS PLAT.

VICINITY MAP NO SCALE



SECTION 13. TOWNSHIP 28. RANGE 22

KURTH SURVEYING, INC.