




Thomas Daly's
Subdivision of
Blocks N^o 18 and 31



Jefferson Avenue

1	2	3	4	5	6	7	8	9	10	11	12	13	14	15	16	17	18	19	20	21	22	23	24	25	26	27	28	29	30	31	32	33	34	35	36	37	38	39	40	41	42	43	44	45	46	47	48	49	50
---	---	---	---	---	---	---	---	---	----	----	----	----	----	----	----	----	----	----	----	----	----	----	----	----	----	----	----	----	----	----	----	----	----	----	----	----	----	----	----	----	----	----	----	----	----	----	----	----	----



Palmer Street

1	2	3	4	5	6	7	8	9	10	11	12	13	14	15	16	17	18	19	20	21	22	23	24	25	26	27	28	29	30	31	32	33	34	35	36	37	38	39	40	41	42	43	44	45	46	47	48	49	50
---	---	---	---	---	---	---	---	---	----	----	----	----	----	----	----	----	----	----	----	----	----	----	----	----	----	----	----	----	----	----	----	----	----	----	----	----	----	----	----	----	----	----	----	----	----	----	----	----	----

Winston Brown and Ramsey's "Old" to Saint Paul

I hereby certify that this is a correct plot of Blocks N^o 18 and 31, in Winston Brown Ramsey's addition to Saint Paul, as surveyed by me plotted this 12th day of Dec^r 1857.
James A. Case
Notary Public

I, Thomas Daly, proprietor of Blocks N^o 18 and 31 in Winston Brown Ramsey's addition to Saint Paul do hereby certify that I caused the same to be subdivided as here plotted, to the end that the same might be better as divided by laws and I do hereby declare the streets therein named to be the public.

Winston Brown
Ramsey & Co

Personally appeared before me this 12th day of December A.D. 1857, Thomas Daly, well known to me to be the identical person, who signed and subscribed the above certificate, and who acknowledged that the same was done freely and voluntarily, for the uses and purposes therein expressed.

James A. Case
Notary Public
Minnesota


Office of Record
Ramsey Co. Minn.
I have compared the foregoing map with the original filed in my office on the 21st day of December A.D. 1857 and duly recorded.



This plat document is an UNOFFICIAL copy of a Subdivision Plat or Registered Land Survey and is made available for information purposes only. To obtain an official copy please contact the Ramsey County Recorder's Office.

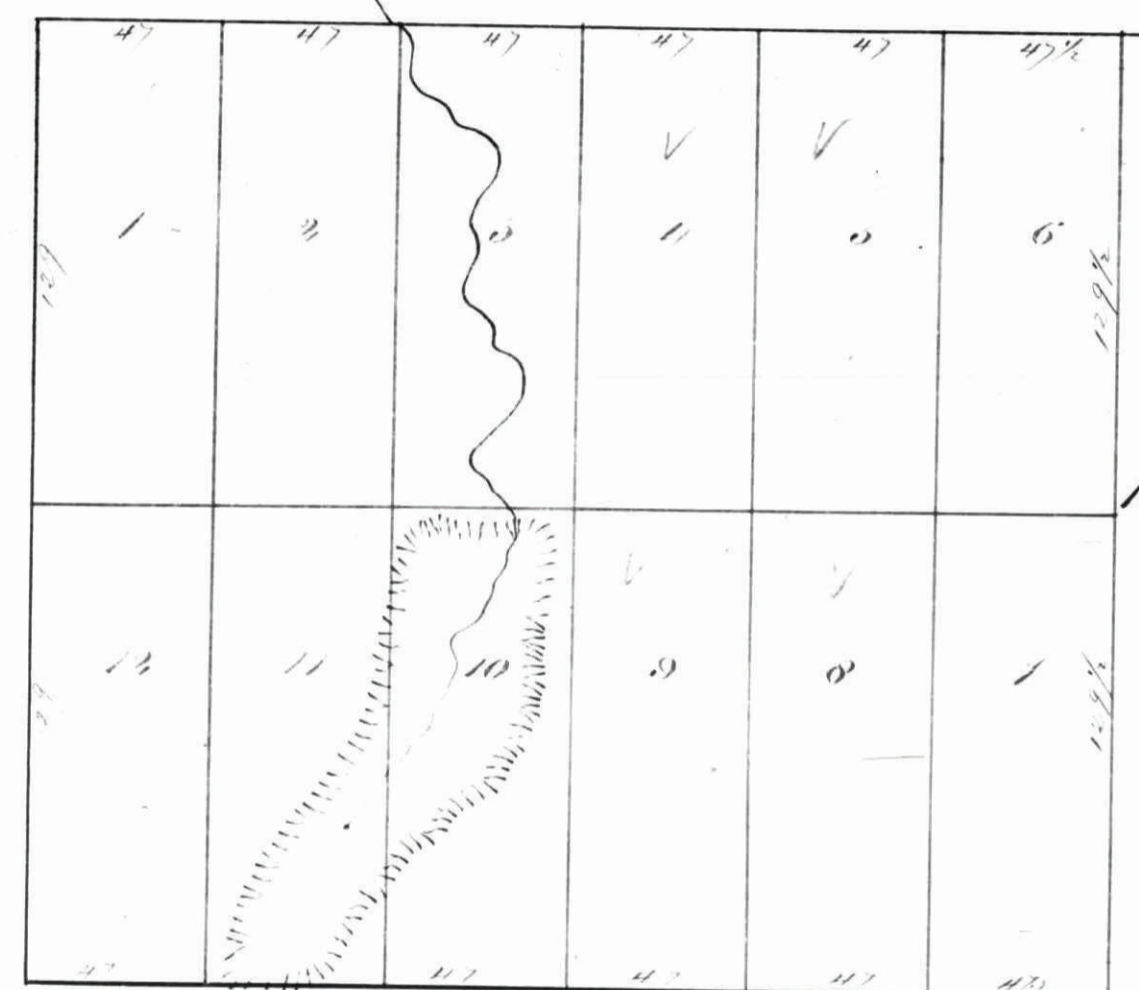
W. Lance Brown's
Sub. Division of the West Half

Winston Brown's Addition
to Saint Paul



Block N^o 30 of
2nd Street

Toronto Avenue



Ontario Street

I certify that the above is a correct plot of W. Lance Brown's sub. division of Block N^o 30 of Winston Brown's addition to Saint Paul, as surveyed by me plotted this 12th day of Dec^r 1857.

I, W. Lance Brown, proprietor of Block N^o 30 of Winston Brown's addition to Saint Paul do hereby certify that I caused the same to be subdivided as here plotted, to the end that the same might be better as divided by laws and I do hereby declare the streets therein named to be the public.

Oscar Stephenson
Notary Public
Minnesota

Winston Brown's Addition to Saint Paul
26th day of Dec^r 1857
of the