

NORTH GLEN SECOND ADDITION

Know All Persons By These Presents that Sherman-Boosalis Interests, Incorporated, a Minnesota Corporation, owner, and Norwest Bank Minnesota, National Association, a United States of America Corporation, mortgagee of the following described property situated in the City of North St. Paul, Ramsey County, Minnesota:

Lot 25 except the Southeast Quarter thereof, in Castle Wood.

The Southeast Quarter of Lot 25 in Castle Wood, being more particularly described as follows: Commencing at the Southeast corner of Lot 25; thence North along the East line of said Lot 25, 165.25 feet to a point; thence West and parallel with the South line of said Lot 25, 303.31 feet to a point; thence South and parallel with the East line of said Lot 25, 165.25 feet to a point on the South line of said Lot 25, and thence East on the South line of said Lot 25, 303.31 feet to the place of beginning.

The North One-Half of the Northwest Quarter of the Southwest Quarter of the Southeast Quarter of Section 11, Township 29, North, Range 22, West of the Fourth Principal Meridian, except the East 16 and 1/2 feet and the West 30 feet reserved for public roads.

SECOND ADDITION

Has caused the same to be surveyed, platted and known as NORTH GLEN and does hereby dedicate to the public for public use forever, the road, the lane, the street and the drainage and utility easements as shown on the plat.

Sherman-Boosalis Interests, Incorporated, a Minnesota Corporation, has caused these presents to be signed by its proper officer this 24th day of October, 1988, and said Norwest Bank Minnesota, National Association, a United States of America Corporation, has caused these presents to be signed by its proper officer this 24th day of October, 1988.


Signed: Sherman-Boosalis Interests, Incorporated

George E. Sherman, Chief Executive Officer
George E. Sherman

Norwest Bank Minnesota, National Association
Douglas M. Bach, Vice-President
Douglas M. Bach

STATE OF MINNESOTA
COUNTY OF Ramsey


The foregoing instrument was acknowledged before me this 24th day of October, 1988, by George E. Sherman, Chief Executive Officer of Sherman-Boosalis Interests, Incorporated, a Minnesota Corporation, on behalf of the corporation.



Deborah K. Parks
Notary Public, Dakota County, Minnesota
My Commission Expires May 2, 1991

STATE OF MINNESOTA
COUNTY OF Ramsey

The foregoing instrument was acknowledged before me this 24th day of October, 1988, by Douglas M. Bach, Vice-President of Norwest Bank Minnesota, National Association, a United States of America Corporation, on behalf of the corporation.




Deborah K. Parks
Notary Public, Dakota County, Minnesota
My Commission Expires May 2, 1991

I, Theodore D. Kemna, hereby certify that I have surveyed and platted the property described in the dedication of this plat as NORTH GLEN SECOND ADDITION that this plat is a correct representation of said survey; that all distances are correctly shown on the plat; that all monuments have been correctly placed in the ground as shown; that the outside boundary lines are correctly designated on the plat; and there are no wetlands, easements or public highways other than as shown thereon.

Theodore D. Kemna
Theodore D. Kemna
Land Surveyor, Minnesota License No. 17006

STATE OF MINNESOTA
COUNTY OF HENNEPIN

The Surveyor's Certificate was subscribed and sworn to before me, a Notary Public, this 24th day of October, 1988.



David B. Toenies
David B. Toenies
Notary Public, Hennepin County, Minnesota
My Commission Expires January 23, 1991

Approved and accepted by the City Council of the City of North St. Paul, Minnesota, this 26th day of October, 1988.

William T. Smith
Mayor

Robert H. Gatti
Clerk

Taxes for the year 1988 on land described herein paid, no delinquent taxes and transfer entered, this 31st day of October, 1988.

Lou McKenna, Director
Department of Property Taxation

By H. Bymark, Deputy

Pursuant to Chapter 7, Minnesota Laws of 1976, this plat has been reviewed and approved, this 3rd day of November, 1988, and the conditions of Minnesota Statutes, Section 505.03, Subdivision 2, have been fulfilled.

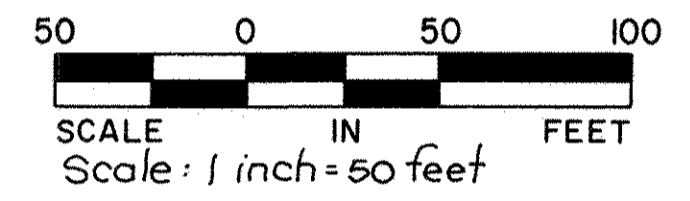
David D. Claypool
David D. Claypool
Ramsey County Surveyor

Registrar of Titles, County of Ramsey, State of Minnesota

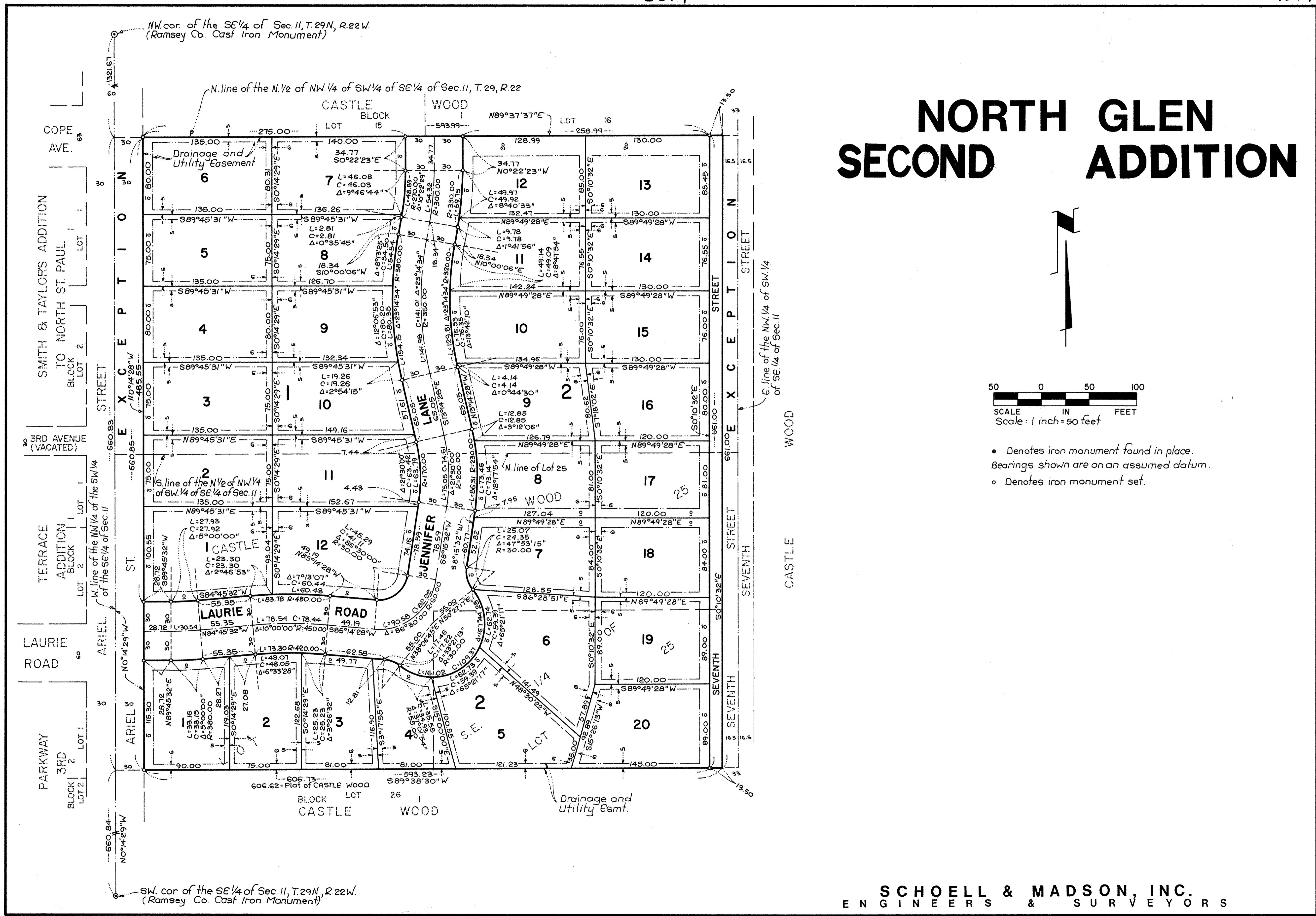
I hereby certify that this plat of NORTH GLEN ^{SECOND ADDITION} was filed in this office this 22 day of November, 1988, at 11 o'clock A.M. and was filed in Book 37 of Plats, Pages 32 and 33, as Document No. 883661.

By _____, Deputy
Lou McKenna, Registrar of Titles

NORTH GLEN SECOND ADDITION



- Denotes iron monument found in place.
- Bearings shown are on an assumed datum.
- Denotes iron monument set.



SCHOELL & MADSON, INC.
ENGINEERS & SURVEYORS