

# L. WARNER'S SUBDIVISION

OF

Block 78 Lyman Dayton's Addition

Scale: in. = 40 ft.

Surveyed & Drawn by

**ELMER AND NEWELL**

Civil Engineers

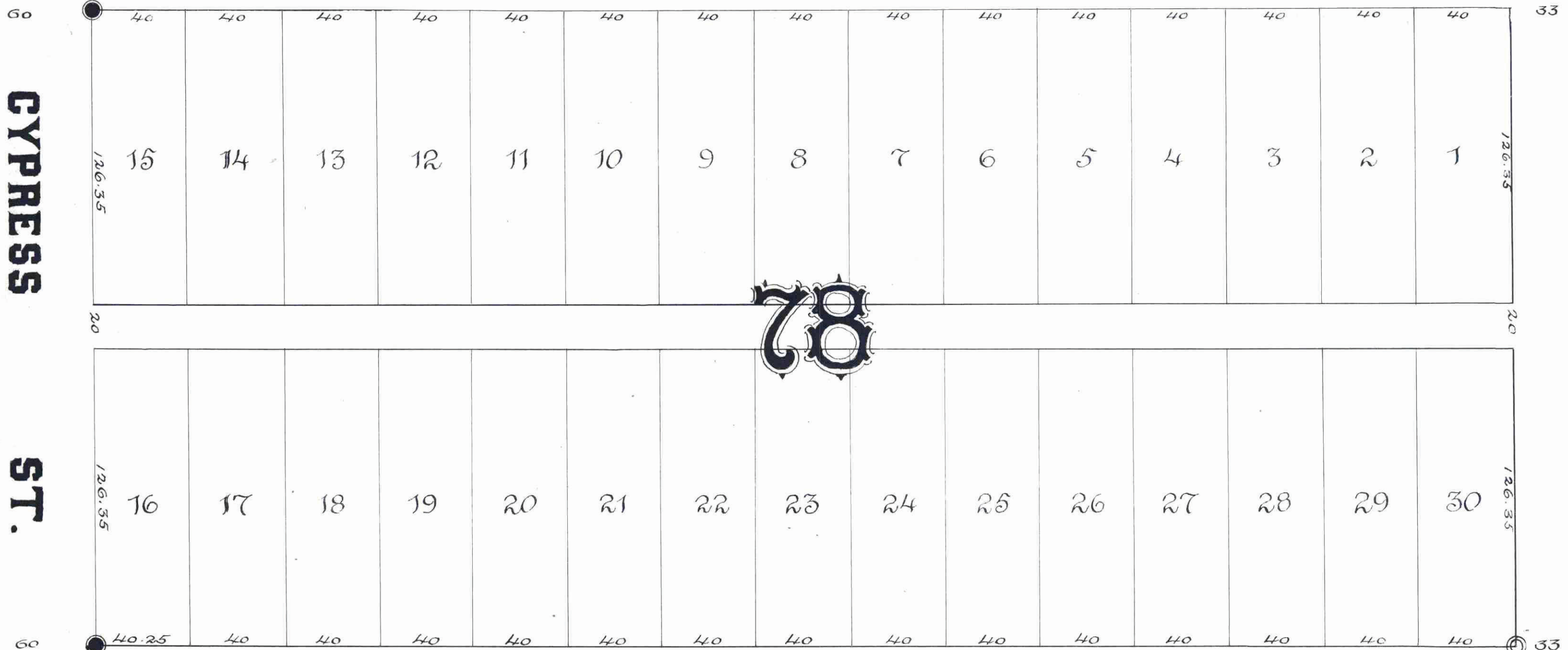
This plat document is an UNOFFICIAL copy of a Subdivision Plat or Registered Land Survey and is made available for information purposes only.



To obtain an official copy please contact the Ramsey County Recorder's Office.

**POINT DOUGLAS**

**ST.**



**Hudson**

**Ave.**

● Indicates Iron bolt

I, L. Warner of the City of St. Paul, County of Ramsey and State of Minnesota; owner and proprietor of Block (78) seventy-eight of Lyman Dayton's Addition to the City of St. Paul; do hereby certify that I have caused the same to be subdivided as indicated by this map - and I do hereby give and dedicate to the public and for the public use forever the alley as shown to run through said block.

Witness my hand and seal this 19<sup>th</sup> day of May A. D. 1883

In presence of } *Lucien Warner* seal  
 H. N. Elmer }  
 Charles J. Berryhill }

County of Ramsey } S.S.  
 State of Minnesota }

On this 19<sup>th</sup> day of May A. D. 1883 personally appeared before me L. Warner to me known to be the identical person described in and who executed the foregoing certificate and acknowledged the same to be his own free act and deed. Witness my hand and Notarial seal

*Charles J. Berryhill*  
 Notary Public  
 Ramsey Co.

We hereby certify that we have surveyed and platted the within described property and have placed iron monuments as required by law and that the same is correct

*Elmer & Newell*  
 Civil Engineers


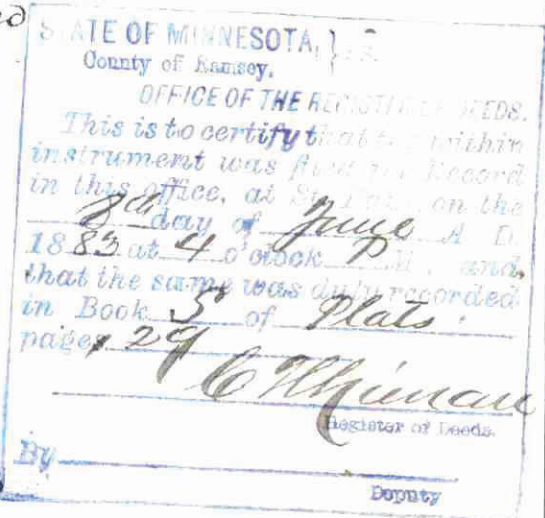
Examined and Approved  
 St. Paul 31<sup>st</sup> day of May A. D. 1883  
*W. A. Jones*  
 City Engineer

Approved St. Paul 19<sup>th</sup> day of May A. D. 1883

*L. J. Holson*  
*Wm. H. Sausage*  
*Geo. Starkey* } Plat Commission

Approved by the City Council of the City of St. Paul A. D. 1883

*W. P. Nugent*  
 City Clerk



29