


# SAINTS ADDITION

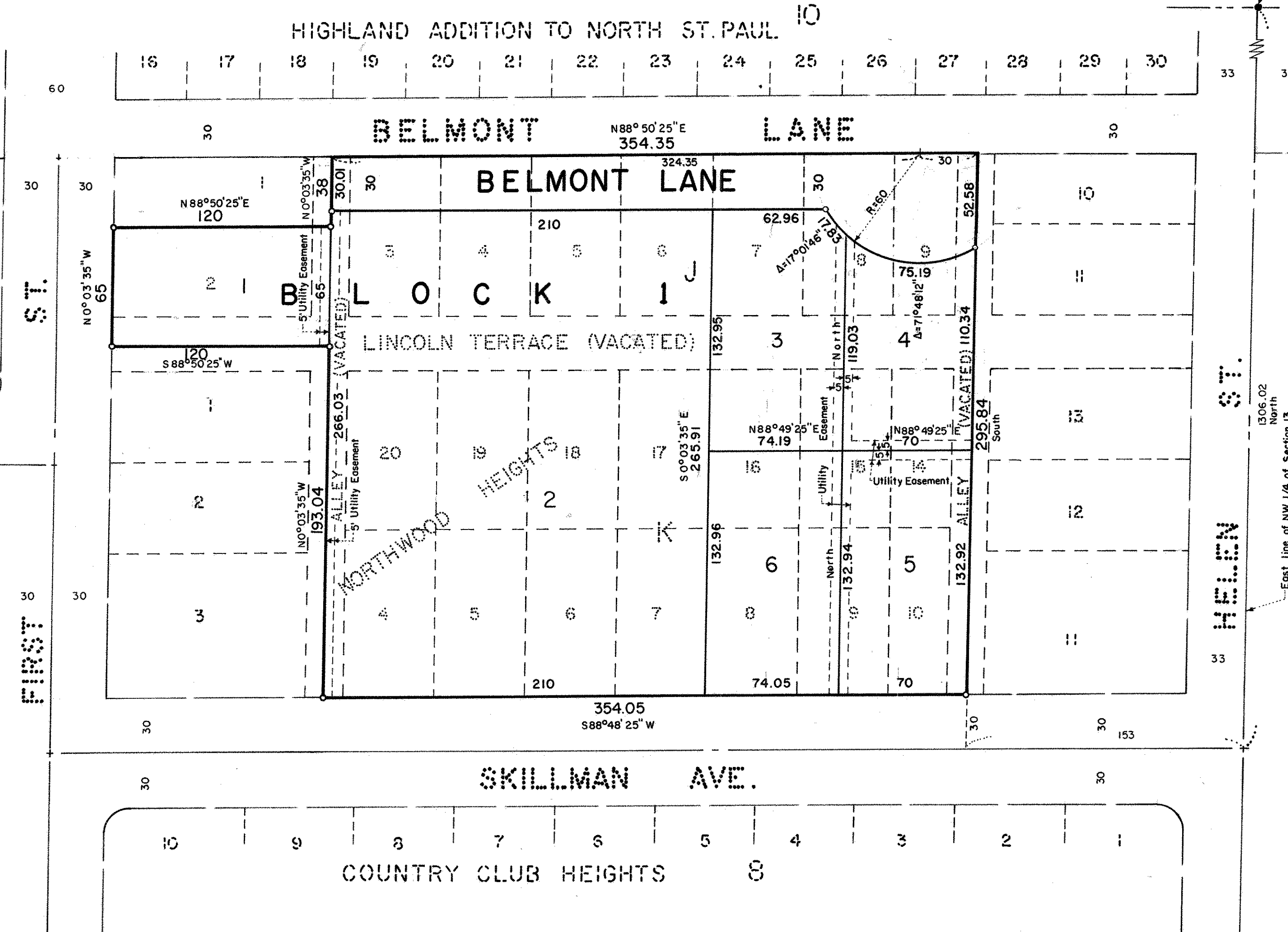


CITY OF NORTH SAINT PAUL  
RAMSEY COUNTY, MINNESOTA

GEORGI-SCHMIDT & ASSOCIATES INC.  
LAND SURVEYORS

o Denotes iron pipe monument set.  
All distances are to hundredths of a foot,  
thus 70 denotes 70.00 feet.  
East line of NW1/4 of Section 13, T29N, R22  
is assumed North.

RCM  
Cast Iron Monument  
North Quarter Corner  
Section 13, T29N, R22W




I, Donald W. Schmidt, hereby certify that I have surveyed and platted the property described in the dedication of this plat as SAINTS ADDITION; that this plat is a correct representation of said survey; that all distances are correctly shown on the plat; that all monuments have been correctly placed in the ground as shown; that the outside boundary lines are correctly designated on the plat; and there are no wet lands public highways or easements other than as shown thereon.

*Donald W. Schmidt*  
Registered Land Surveyor - Minnesota Registration No. 10459

STATE OF MINNESOTA } S.S.  
COUNTY OF RAMSEY

The Surveyor's certificate was subscribed and sworn to before me, a Notary Public, this 18th day of August, 1978

*A. M. Christen*  
Notary Public, Ramsey County, Minnesota



Know All Persons By These Presents that: Reorganized Church of Jesus Christ of Latter Day Saints, an Iowa corporation, owner, of the following described property situated in the City of North Saint Paul, Ramsey County, Minnesota:

Lot 2, Block J, that part of the West half of the adjoining alley, vacated, lying between the extensions across said alley of the North and South lines of said Lot 2, and that part of the North half of adjoining Lincoln Terrace, vacated, lying between the extensions across it of the West line of said Lot 2 and the center line of said adjoining alley;  
Lots 3 to 9, inclusive, Block J, that part of the East half of the alley, vacated, adjoining said Lot 3, which lies between the extensions across said alley of the North and South lines of said Lot 3, that part of the West half of the alley, vacated, adjoining said Lot 9 which lies between the extensions across said alley of the North and South lines of said Lot 9, and that part of the North half of adjoining Lincoln Terrace, vacated, lying between the extensions across it or the center lines of said alleys adjoining Lots 3 and 9;  
Lots 4 to 10, inclusive, Block K, that part of the East half of the alley, vacated, adjoining said Lot 4 which lies between the extensions across said alley of the North and South lines of said Lot 4, and that part of the West half of the alley, vacated, adjoining said Lot 10 which lies between the extensions across said alley of the North and South lines of said Lot 10;  
Lots 14 to 20, inclusive, Block K, that part of the West half of the alley, vacated, adjoining said Lot 14 which lies between the extensions across said alley of the North and South lines of said Lot 14, that part of the East half of the alley, vacated, adjoining said Lot 20 which lies between the extensions across said alley of the North and South lines of said Lot 20, and that part of the South half of adjoining Lincoln Terrace, vacated, which lies between the extensions across it of the center lines of said alleys adjoining Lots 14 and 20;

all in Northwood Heights.

Have caused the same to be surveyed, platted and known as SAINTS ADDITION and do hereby dedicate to the public for public use forever the Lane and utility easements as shown on the plat.

Have hereunto set our hands and seal this 5 day of June, 1979  
Signed: Reorganized Church of Jesus Christ of Latter Day Saints, an Iowa corporation

By *Gene Hammel* its Secretary by *H. E. Hansen* its Presiding Bishop

MISSOURI  
STATE OF MINNESOTA } SS  
COUNTY OF RAMSEY

The foregoing instrument was acknowledged before me this 5 day of June, 1979, by *F. E. Hansen* its Presiding Bishop, and by *Gene Hammel* its Secretary, of Reorganized Church of Jesus Christ of Latter Day Saints, an Iowa corporation, on behalf of the corporation.

*Dona E. Hatley*  
Notary Public, Ramsey County, Minnesota Missouri  
My Commission Expires June 28, 1982

No delinquent taxes and transfer entered this 25th day of June, 1979.

*Don McFenna* Director By *V. Jans* Deputy  
Department of Property Taxation

Pursuant to Chapter 7, Minnesota Laws of 1976, this plat has been approved this 25th day of June, 1979.

*F. R. Kvidera*  
F. R. Kvidera  
Acting Ramsey County Surveyor

Registrar of Titles, County of Ramsey, State of Minnesota,  
I hereby certify that this plat of SAINTS ADDITION was filed in this office this 26th day of June, 1979, at 12:50 o'clock P. M. and was filed in Book 31 of Plats, Page 25, as Document No. 676964.

Eugene H. Gibbons  
Registrar of Titles

By \_\_\_\_\_ Deputy

Approved and accepted by the City Council of the City of North Saint Paul, Minnesota this 21 day of MAY, 1979.

*William F. Sandberg*  
Mayor

*Robert J. Gotta*  
Clerk