





Block 15 Hoyt's add.  
to  
Saint Paul.

# Ronde's Addition to The City of St. Paul.

Canada Street



Broadway



Be it remembered that the within Block 15 is a Hoyt's addition to the block land surveyed and platted by me May 19<sup>th</sup> 1853 under special land act and was as laid by H. P. Hoyt to Thomas Bagwell Charles R. Conway

Be it hereby certified that the within Block 15 is a Hoyt's addition to the block land laid out by me as platted within the town of Saint Paul dated this 20<sup>th</sup> day of June A.D. 1853. Charles R. Conway James M. Johnson

Secretary of Ramsey County  
I do hereby certify that the within Block 15 is a Hoyt's addition to the block land laid out by me as platted within the town of Saint Paul dated this 20<sup>th</sup> day of June A.D. 1853. Charles R. Conway James M. Johnson

Be it hereby certified that the within Block 15 is a Hoyt's addition to the block land laid out by me as platted within the town of Saint Paul dated this 20<sup>th</sup> day of June A.D. 1853. Charles R. Conway James M. Johnson

Be it hereby certified that the within Block 15 is a Hoyt's addition to the block land laid out by me as platted within the town of Saint Paul dated this 20<sup>th</sup> day of June A.D. 1853. Charles R. Conway James M. Johnson

Be it hereby certified that the within Block 15 is a Hoyt's addition to the block land laid out by me as platted within the town of Saint Paul dated this 20<sup>th</sup> day of June A.D. 1853. Charles R. Conway James M. Johnson

Be it hereby certified that the within Block 15 is a Hoyt's addition to the block land laid out by me as platted within the town of Saint Paul dated this 20<sup>th</sup> day of June A.D. 1853. Charles R. Conway James M. Johnson

This plat document is an UNOFFICIAL copy of a Subdivision Plat or Registered Land Survey and is made available for information purposes only.

To obtain an official copy please contact the Ramsey County Recorder's Office.



Know all men by these presents that I Joseph Rondo, being the owner at the time hereinafter mentioned of the property now described as follows viz: Commencing at the North West corner of the South East quarter (SE 1/4) of the first and quarter (SE 1/4) of section thirty six (36) Twp 24 N. R. 10 W. 1/2 of Range 23 E. 3d Mer. - thence running East 130.6 feet, thence South on the East line of said section 66.6 feet, thence West 140 feet, thence South 650 feet, thence West on the South line of said section 90.6 feet, thence North 131.6 feet to the place of beginning - did on the 3<sup>rd</sup>, 4<sup>th</sup>, 5<sup>th</sup> & 6<sup>th</sup> days of June 1857 cause the same to be laid out and platted under the name of Rondo's Addition to the City of St. Paul, as shown by the above plat; and being still the owner at the date hereof of all the lots in said Addition do hereby give the said streets therein named for the use of the Public, St. Paul Minn June 15<sup>th</sup> 1866. Witness my signing, Edw. Mitty Joseph Rondo  
Gates A. Johnson

I do hereby certify that the within plat of Rondo's Addition was laid out and surveyed by me on the 3<sup>rd</sup>, 4<sup>th</sup>, 5<sup>th</sup> and 6<sup>th</sup> days of June 1857, the above survey conforming to the 5<sup>th</sup>, 6<sup>th</sup>, 7<sup>th</sup>, 8<sup>th</sup>, 9<sup>th</sup>, 10<sup>th</sup> & 11<sup>th</sup> the land being and being in the SE 1/4 of the SE 1/4 of Sec. 36 Twp 24 N. R. 10 W. 1/2 of Range 23 E.

Note: Blocks nos. 1, 2, 3, 4 are recorded in another survey made previous to the above. The blocks upon this map which are not numbered do not belong to the above survey.

I hereby certify that the above is a correct and exact copy of the original map of Rondo's Addition, now in the possession of Joseph Rondo. Saint Paul July 16<sup>th</sup> 1862. Gates A. Johnson

State of Minnesota  
County of Ramsey } ss: Be it remembered that on this 13<sup>th</sup> day of June A.D. 1866 personally appeared before me Edward Mitty Notary Public in and for the County of Ramsey Joseph Rondo to me personally known to be the person whose signature is attached to the foregoing instrument of dedication and acknowledged that he executed the same freely and voluntarily for the uses and purposes therein named.  
Edward Mitty  
Notary Public  
Ramsey County Minn.

Office of Register of Deeds  
Ramsey County, Minn. } I do hereby certify that the above is a correct and true copy of Rondo's Addition to the City of St. Paul filed in this Office for record on the 13<sup>th</sup> day of June A.D. 1866 at 10, 15 o'clock A.M. and recorded in Book 14 of Town plats page 11.  
Register of Deeds

