

ROINESTAD'S THOMPSON PARK

RAMSEY COUNTY, MINNESOTA
...SURVEYED BY - H.T. PURTELL, CIVIL ENGINEER...

I hereby certify to having surveyed the property described on this plat as Roinestad's Thompson Park, ~~Ramsey County~~ and have placed irons at the corners as shown and the same is correct.
There is no low wet ground nor any traveled road or easement on or across same, except as shown.

H.T. Purtell
Registered Surveyor, Minnesota Certificate No 1203

State of Minnesota }
County of Ramsey } S.S.

On this 30th day of October A.D. 1946 before me the undersigned personally appeared H.T. Purtell, to me known to be the person described in and who executed the foregoing instrument and acknowledged that he executed the same as his free act and deed.

J. J. Fosner
Notary Public, Ramsey County, Minnesota.
My Commission Expires _____

This is to certify that Thomas Roinestad and Rosalie G. Roinestad, his wife, Peter E. Fooshe and Katherine V. Fooshe, his wife, and Louis V. Saver and Elise Kummert Saver, his wife owners of the East 671.8 feet of the North One third (1/3) of the Southwest One Quarter (SW 1/4) of Section Eighteen (18), Township Twenty-Nine (29) North, Range Twenty-Two (22) West, have caused the same to be surveyed and platted and hereafter known as Roinestad's Thompson Park, as shown on this plat and hereby dedicate to the public and for the public use forever all the Streets, Avenues and roads as hereon indicated.

In Presence of
Clemadair Pgsin
T. J. Newman

Thomas Roinestad
Rosalie G. Roinestad
Peter E. Fooshe
Katherine V. Fooshe

Louis V. Saver
Elise Kummert Saver

State of Minnesota }
County of Ramsey } S.S.

On this 1st day of November A.D. 1946 before me personally appeared Thomas Roinestad and Rosalie G. Roinestad his wife, Peter E. Fooshe and Katherine V. Fooshe, his wife and Louis V. Saver and Elise Kummert Saver, his wife to me known to be the persons described in and who executed the foregoing instrument and acknowledged that they executed the same as thier free act and deed.

Thos. J. Newman
Notary Public, Ramsey County, Minnesota.
My Commission Expires April 17, 1952

Accepted and approved this 7th day of November A.D. 1946.

George B. Karwood
Herbert S. West
Walter W. Carley
James C. McElwain

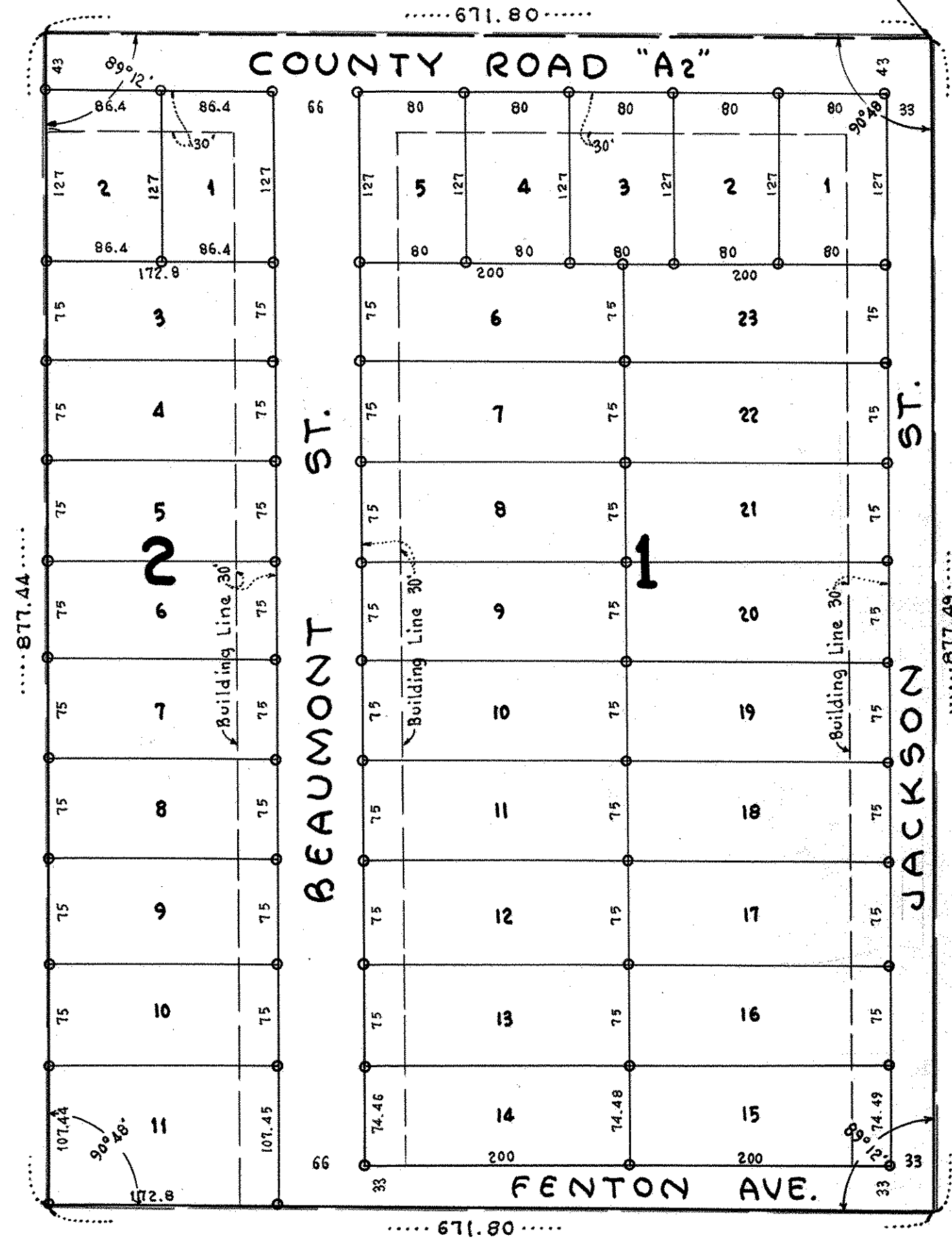

Plat Commissioners
Commissioner of Public Works.

Accepted and approved by the Township Board of New Canada Township.

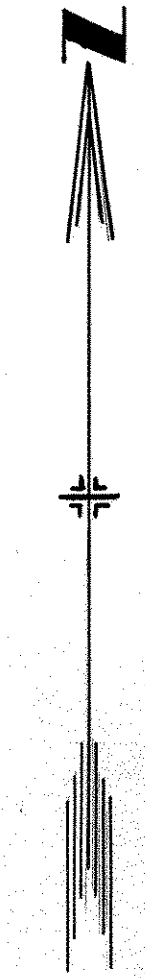
W. L. Busher
Clerk of Township

Accepted and approved by the Board of County Commissioners this 12th day of November A.D. 1946, Ramsey County, Minnesota.

Gene D. Merrill
County Auditor, Ramsey County, Minnesota.



SCALE 1" = 100'
o Indicates Iron Monument



Recorded Nov. 14, 1946

Abstract # 1132805