

822733

# Plat of

Subdivision of South one half of lot 17 of  
Suburban Acre Lots Ramsey County Minn.  
known as

# Bertha's Rearrangement

I hereby certify to having surveyed and platted the property described on this plat as Bertha's Rearrangement and have placed iron monuments at the corners hereon indicated and the same are correct.

*Robert R. Godfrey* Surveyor

Scale 20 feet = 1 inch  
Iron monuments indicated ⊙

Robert R. Godfrey Surveyor  
Saint Paul Minnesota.

State of Minnesota }  
County of Ramsey } ss. On this 14th day of August, A.D. 1931 personally appeared before me Robert R. Godfrey to me well known and acknowledged that he executed the foregoing certificate as his own free act and deed.

My Commission expires August 21st 1933  
*Howard H. Hodgins* Notary Public.  
Notary Public, Ramsey County, Minn.  
My Commission expires Aug. 21, 1933

This is to certify that Gustaf A. Johnson and Bertha Johnson his wife owners of the South one half of Lot 17 Suburban Acre Lots, Ramsey County, Minnesota according to the plat thereof on file and of record in the office of the Register of Deeds within aforesaid County have caused the same to be surveyed and platted and hereafter known as Bertha's Rearrangement as shown by this plat and hereby dedicate to the public and for public use forever the alley as herein indicated. Witness my hand and seal this 14th day of August, A.D. 1931.

In presence of *Howard H. Hodgins* *Gustaf A. Johnson*  
*Peter J. Gillen* *Bertha Johnson*

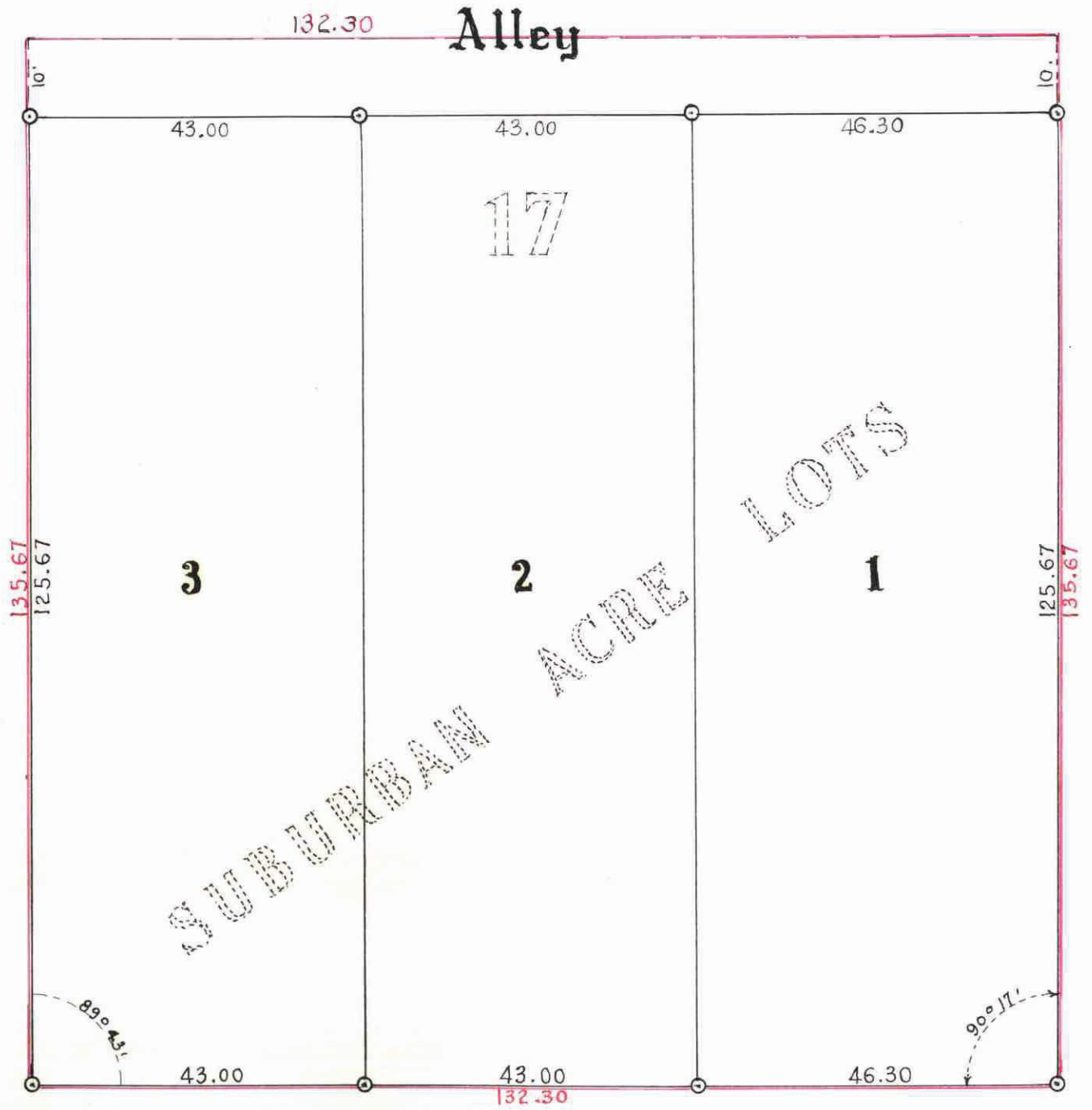
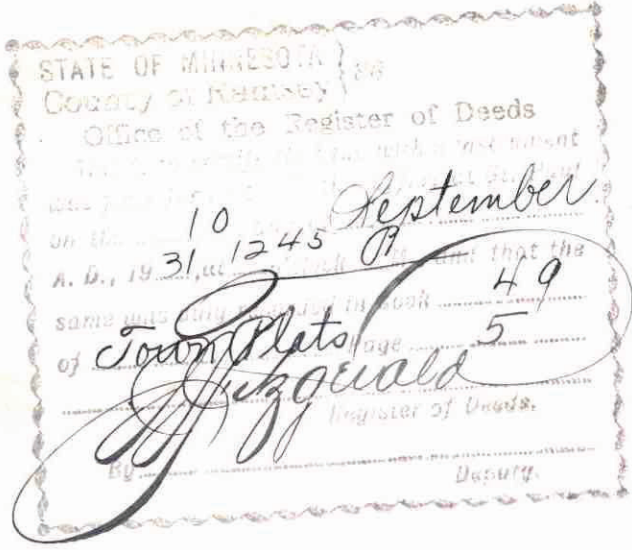

State of Minnesota }  
County of Ramsey } ss. On this 14th day of August, A.D. 1931 personally appeared before me Gustaf A. Johnson and Bertha Johnson his wife to me well known and acknowledged that they executed the foregoing certificate as their own free act and deed.

My Commission expires August 21st 1933  
*Howard H. Hodgins* Notary Public.  
Notary Public, Ramsey County, Minn.  
My Commission expires Aug. 21, 1933

Accepted and approved this 14th day of August, A.D. 1931.

*Fred H. Kessler*  
*Jas. W. Jordan* } Plat Commissioners.  
*J. L. Brown*  
*Miller Rown* } Commissioner of Public Works

This plat document is an UNOFFICIAL copy of a Subdivision Plat or Registered Land Survey and is made available for information purposes only.  
To obtain an official copy please contact the Ramsey County Recorder's Office.



Hartford Ave.

Accepted by the Council August 17th 1931  
Approved August 17th 1931  
*Hubert S. Blum* City Clerk

All Installments of Assessments due on the within property to date are paid  
SEP 10 1931  
DEPARTMENT OF FINANCE  
ST. PAUL, MINN.  
JOHN J. DONALD - CHIEF FINANCE  
By *Admister*

Taxes for the year of 1930 on the lands described within PAID  
SEP 10 1931  
ELSA M. OBST, Treasurer,  
RAMSEY COUNTY, MINN.  
By *P. O. Longman*

TAXES PAID  
AND TRANSFER ENTERED  
SEP 10 1931  
C. O. J. P. O. S.  
Assistant Registrar Ramsey County, Minn.  
By *Longman*

3312228