





Thomas Daly's
Subdivision of
Blocks N^o 18 and 31



1	2	3	4	5	6	7	8	9	10
11	12	13	14	15	16	17	18	19	20
21	22	23	24	25	26	27	28	29	30
31	32	33	34	35	36	37	38	39	40
41	42	43	44	45	46	47	48	49	50
51	52	53	54	55	56	57	58	59	60



1	2	3	4	5	6	7	8	9	10
11	12	13	14	15	16	17	18	19	20
21	22	23	24	25	26	27	28	29	30
31	32	33	34	35	36	37	38	39	40
41	42	43	44	45	46	47	48	49	50
51	52	53	54	55	56	57	58	59	60



Wmson, Brown and Ramsey's "Old" to Saint Paul

I hereby certify that this is a correct plot of Blocks N^o 18 and 31, in Wmson, Brown and Ramsey's addition to Saint Paul, as conveyed by me plotted this 12th day of Dec^r 1857.

I, Thomas Daly, proprietor of Blocks N^o 18 and 31 in Wmson, Brown and Ramsey's addition to Saint Paul do hereby certify that I caused the same to be subdivided as here plotted, to the end that the same might be better as divided by lots, and I do hereby declare the streets therein named to be the full size.

Wmson, Brown and Ramsey, Co.


Personally appeared before me this 12th day of December A.D. 1857, Thomas Daly, well known to me to be the identical person, who signed and subscribed the above certificate, and who acknowledged that the same was done freely and voluntarily, for the uses and purposes therein expressed.

James, A. Case
Notary Public
Minnesota

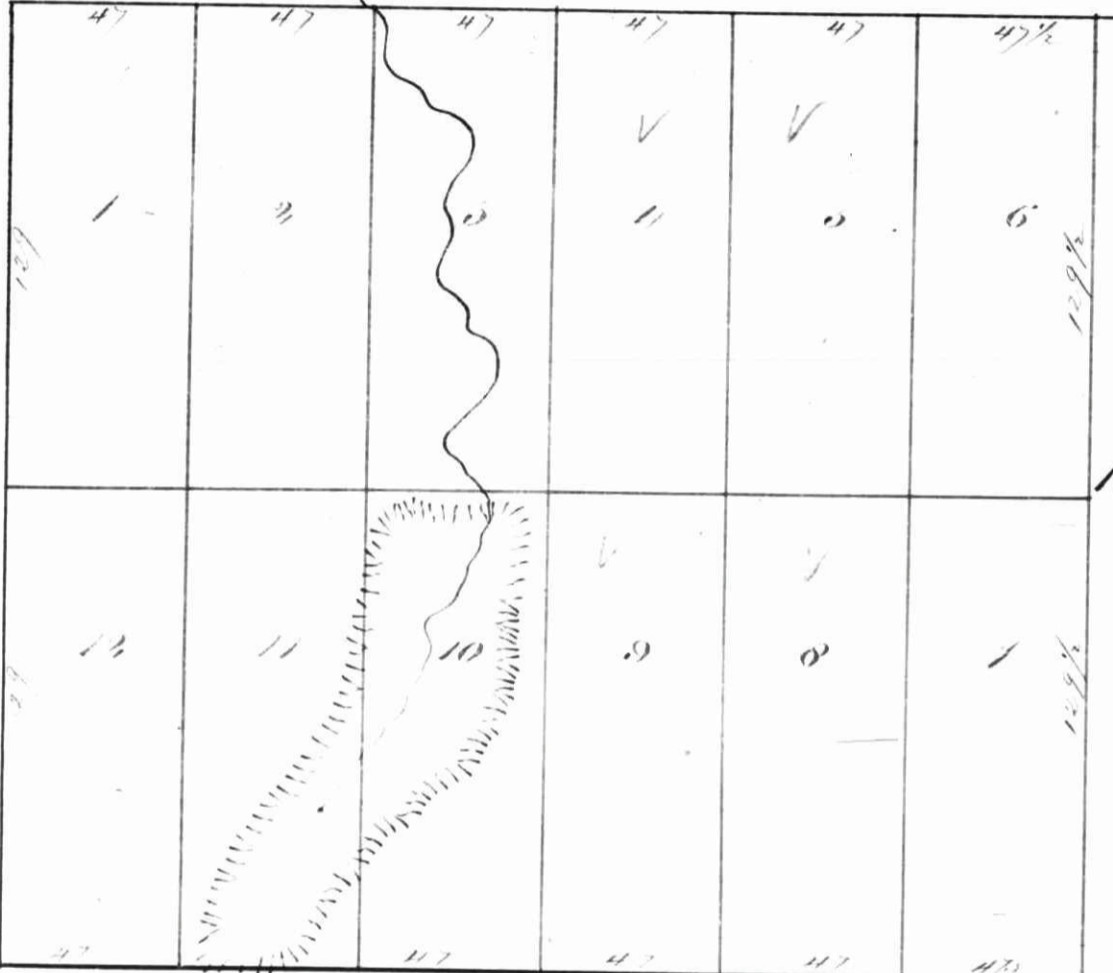


Office of Record
Ramsey Co. Minn.
I have caused this copy to be made from the original filed in my office on the 21st day of December A.D. 1857, and duly recorded.

Alancee Brown's
Sub. Division of the West Half



Block N^o 30 of
2nd Street



B 30

Toronto Avenue

Ontario Street

I hereby certify that the above is a correct plot of Alancee Brown's sub. division of Block N^o 30 of Wmson, Brown and Ramsey's addition to Saint Paul, as conveyed by me plotted this 12th day of Dec^r 1857.

I, Oscar Stephenson, proprietor of Alancee Brown's sub. division of the West half of Block N^o 30 of Wmson, Brown and Ramsey's addition to Saint Paul, do hereby certify that I caused the same to be subdivided as here plotted, to the end that the same might be better as divided by lots, and I do hereby declare the streets therein named to be the full size.

Oscar Stephenson
Notary Public
Minnesota

This plat document is an UNOFFICIAL copy of a Subdivision Plat or Registered Land Survey and is made available for information purposes only. To obtain an official copy please contact the Ramsey County Recorder's Office.

File in City
File of 1st Bar
Division of the
30th of Wmson
addition
filed for Record
26th day of
2nd Dec^r 1857
of Wmson