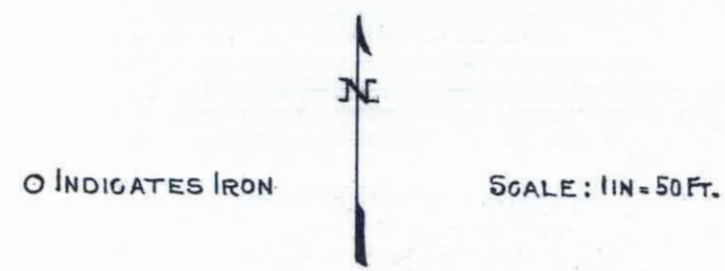


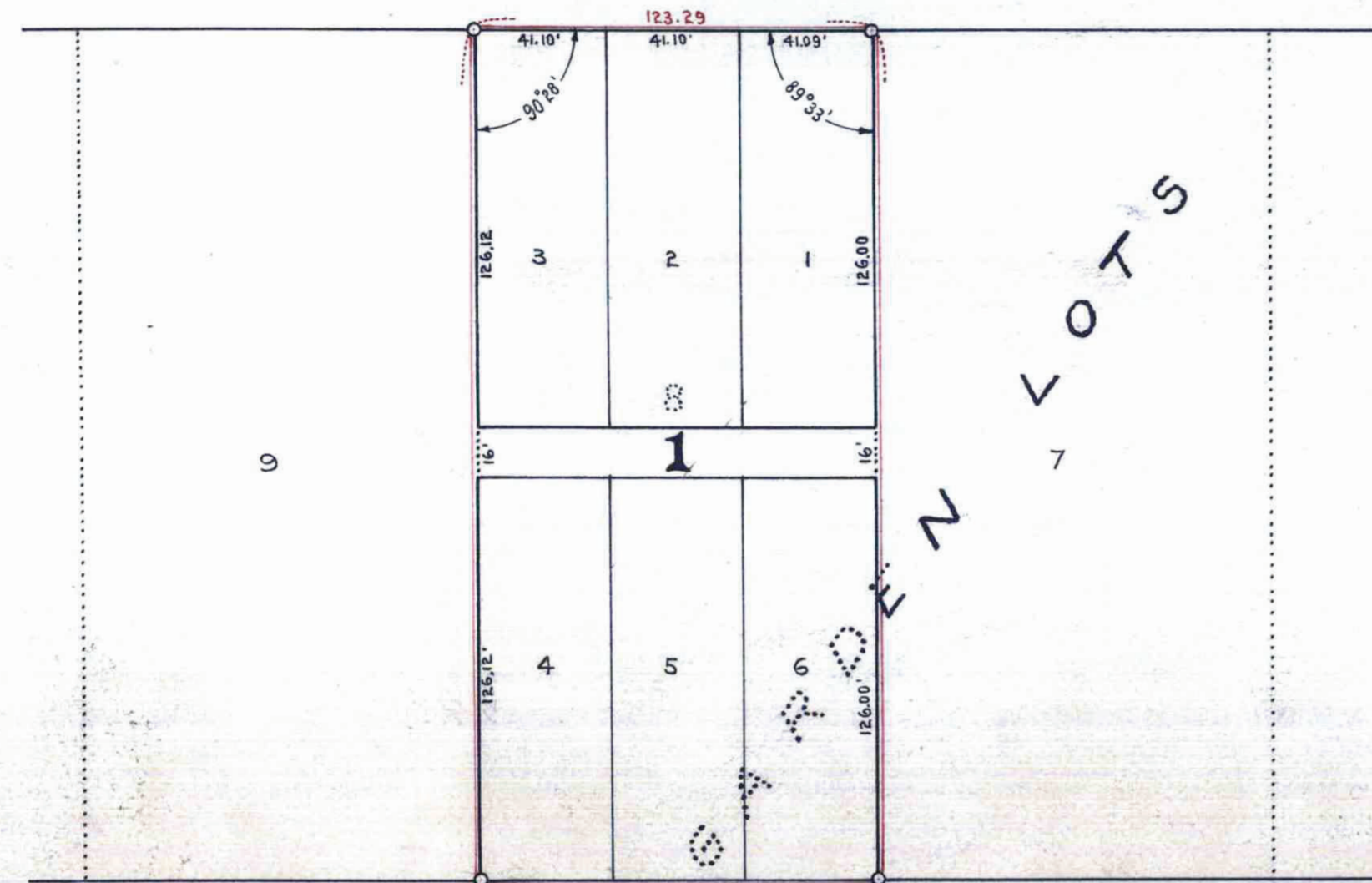
PETERSON'S RE-AR.

ST. PAUL, MINN.

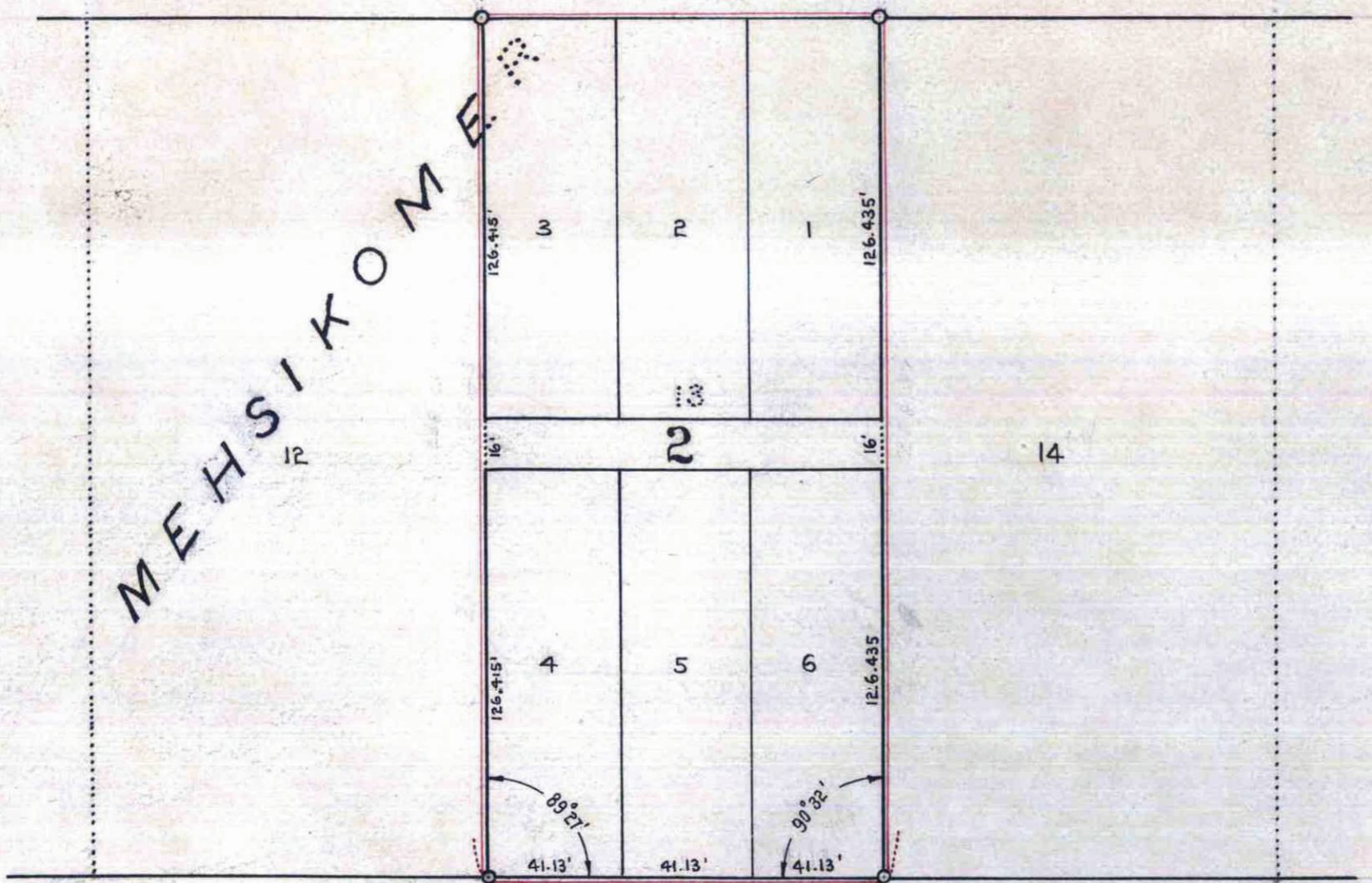
MARCH-21ST. 1927
E. G. SWENSON, Surveyor



LAKE GOMO & PHALEN AVE.



SHERWOOD AVE.



HELEN ST.

I hereby certify to having surveyed and platted the property described on this plat as "PETERSON'S RE-AR." and have placed irons at the corners as hereon indicated and the same is correct. There is no low, wet ground nor any easement or any traveled road on or across same, except as shown.

E. G. Swenson
Surveyor

STATE OF MINNESOTA }
COUNTY OF RAMSEY } On this 17th day of June A.D. 1927 personally appeared before me the undersigned,
E. G. Swenson, to me well known, and acknowledged that he executed the foregoing certificate as his own free act and deed.

Mark W. Woodruff
Notary Public, Ramsey County, Minn.
My Commission expires April 21, 1928.

This is to certify that Louis W. Peterson and Marie Peterson, his wife, owners of Lots eight (8) and thirteen (13) of Mehsikomer Garden Lofts, City of St. Paul, Minn., have caused the same to be surveyed and platted and hereafter known as PETERSON'S RE-AR, as shown on this plat and hereby dedicate to the public, for public use forever all streets, avenues and alleys as hereon indicated.

In presence of
Louis W. Peterson
Marie Peterson

Louis W. Peterson
Marie Peterson

State of Minnesota }
County of Ramsey } On this 17th day of June A.D. 1927 personally appeared before me Louis W. Peterson to me known to be the persons
described in and who executed the foregoing instrument, and acknowledged that they executed the same as their own free act and deed.

Mark W. Woodruff
Notary Public, Ramsey County, Minn.
My commission expires April 21, 1928.

Accepted and approved this 27th day of June A.D. 1927

George B. Hammett
John Brown
James Jordan
Plat Commissioners
Frank McDonald
Commissioner of Public Works.

Accepted by the Council June 28th 1927
Approved June 28th 1927

M. D. Dinsdale
City Clerk.

TAXES PAID
And Transfer Entered
JUN 29 1927
GEO. J. RIES,
Auditor, Ramsey County, Minn.
Georgina Deputy.

Taxes for the year of 1926 on the
lands described within PAID
JUN 29 1927
E. G. SWENSON, Surveyor
RAMSEY COUNTY, MINN.
Swenson

JUN 29 1927
DEPARTMENT OF FINANCE
PAUL, MINN.
G. J. RIES, Surveyor
By *Schmedler*

DOCUMENT NUMBER 95286
CERTIFICATE NUMBER 28807
BOOK 74 PAGE 296
STATE OF MINNESOTA }
COUNTY OF RAMSEY }
OFFICE OF THE REGISTRAR OF TITLES
This is to certify that the within instrument
was filed in this office at St. Paul, on the
29 day of June A.D. 1927
at *St. Paul, Minn.*
W. Fitzgerald
Registrar of Titles
By *J. L. Pauldock*
Deputy.

This plat document is an UNOFFICIAL copy of a Subdivision Plat or Registered Land Survey and is made available for information purposes only.
To obtain an official copy please contact the Ramsey County Recorder's Office.

98286