

660927

# OTTO HUNT'S ADDITION.

May 17<sup>th</sup> 1924

Scale: 1 inch = 100 feet.

Robert R. Godfrey, Surveyor.


• Indicates Iron.

I hereby certify to having surveyed the property as described on this plat, as Otto Hunt's Addition, and have placed iron monuments at the corners of every block, as shown on this plat, and the same is correct.

There is no low wet ground nor any traveled road on or across same, except as shown.

*Robert R. Godfrey*  
Surveyor.

This plat document is an UNOFFICIAL copy of a Subdivision Plat or Registered Land Survey and is made available for information purposes only.  
  
To obtain an official copy please contact the Ramsey County Recorder's Office.



State of Minnesota }  
County of Ramsey

On this 22<sup>nd</sup> day of May, A.D. 1924 personally appeared before me, the undersigned, Robert R. Godfrey, Towne well known, and acknowledged that he executed the foregoing certificate as his own free act and deed.

*James Schaumaker*  
Notary Public, Ramsey County, Minn.  
My commission expires Oct. 20, 1927.  
JAMES SCHAEFER

This is to certify that Leo O. Hunt and Louisa Hunt, his wife, proprietors of the South thirteen acres of the Northwest Quarter of the Southwest Quarter of Section Ten (10), Township Twenty-eight (28), Range Twentythree (23) being in rectangular form and having a length from East to West of about 1320 feet and a width from North to South of about 420.19 feet, have caused the same to be platted, and hereafter known as Otto Hunt's Addition, as shown by this plat, and hereby dedicate to the public, for public use forever, all the streets, avenues, alleys, portes and boulevards as hereon indicated

Witness our hands and seals this 22<sup>nd</sup> day of May 1924.

In presence of  
*James Schaumaker*  
James W. Jordan

*Leo O. Hunt*  
*Louisa Hunt*

State of Minnesota }  
County of Ramsey

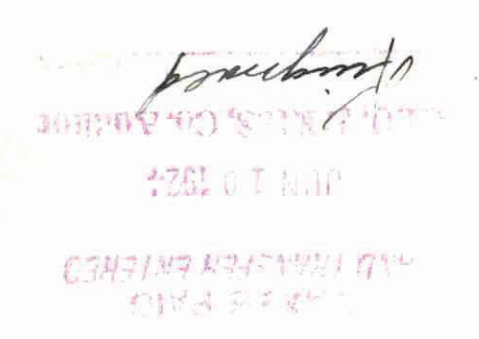


On this 31<sup>st</sup> day of May 1924, personally came before me, the undersigned, Leo O. Hunt and Louisa Hunt, man and wife, to me well known and acknowledged that they executed the foregoing certificate as their own free act and deed.

*James Schaumaker*  
Notary Public, Ramsey County, Minn.  
My commission expires Oct. 20, 1927.

Accepted and approved this 4<sup>th</sup> day of June... A.D. 1924

*George H. Jensen*  
*Charles H. Johnson*  
*James W. Jordan* } Commissioners  
City of St. Paul, Minn. }  
Com'r of Public Works

Accepted by the Council, June 10<sup>th</sup> 1924  
Approved *James W. Jordan*  
City Clerk



660927

