

MACALESTER PLACE

ST. PAUL, MINN.

353477 102

Scale, 50 ft. per inch

o INDICATES IRON.

Jens Pedersen, Surveyor.



I hereby certify to having surveyed and platted the property as described on this map as MACALESTER PLACE and have placed iron monuments at the corners of each and every block, as shown on this map and the same is correct.

Jens Pedersen
Surveyor.

STATE OF MINNESOTA,
County of Ramsey. } On this 18 day of April A.D. 1910 personally appeared before me, the undersigned JENS PEDERSEN to me well known and acknowledged that he executed the foregoing the foregoing certificate as his own free act and deed.

W. J. Moore

Notary Public, Ramsey County, Minn.

My Commission Expires Oct. 25, 1912

THIS is to certify that George G. Whitney, Unmarried, the Proprietor of the East 1/4 of the South 1/2 of the South East 1/4 of the South West 1/4 of Section Four (4) Town-Twenty eight (28) Range - Twenty three (23). Has caused the same to be surveyed and platted and hereafter known as MACALESTER PLACE, as shown on this plat and hereby dedicates to the public and for the public use forever, all the streets, avenues and alleys as herein indicated.

Witness my hand and seal this 18th day of April A.D. 1910

In Presence of

W. J. Moore
George G. Whitney

State of Minnesota,
County of Ramsey } On this 18th day of April A.D. 1910 personally came before me, the undersigned George G. Whitney, (unmarried), to me well known and acknowledged that he executed the foregoing certificate as his own free act and deed.

W. J. Moore

Notary Public,
Ramsey County Minn.

My Commission expires Oct. 28, 1912.

Accepted and Approved this 18th day of April A.D. 1910

J. J. Jordan } Plat Commissioners.
L. K. Anderson } City Engineer.

Accepted by the Assembly April 21 A.D. 1910.

Accepted by the Board of Aldermen April 19 A.D. 1910.

Approved April 25 A.D. 1910.

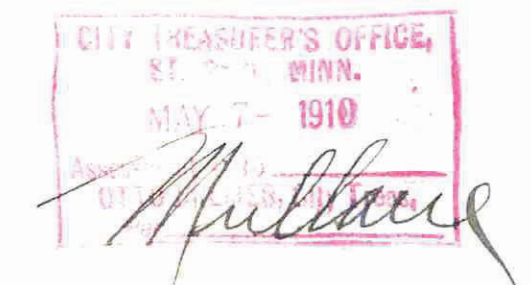
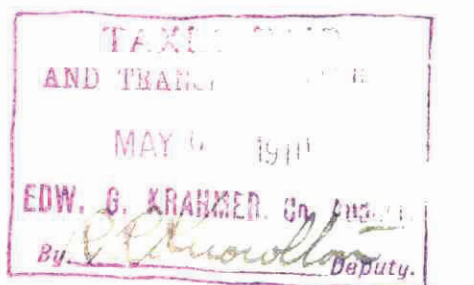

J. D. Redington
City Clerk.

7th May 11th 1910
Jens Pedersen
M. J. Pedersen

This plat document is an UNOFFICIAL copy of a Subdivision Plat or Registered Land Survey and is made available for information purposes only.



To obtain an official copy please contact the Ramsey County Recorder's Office.



388477