

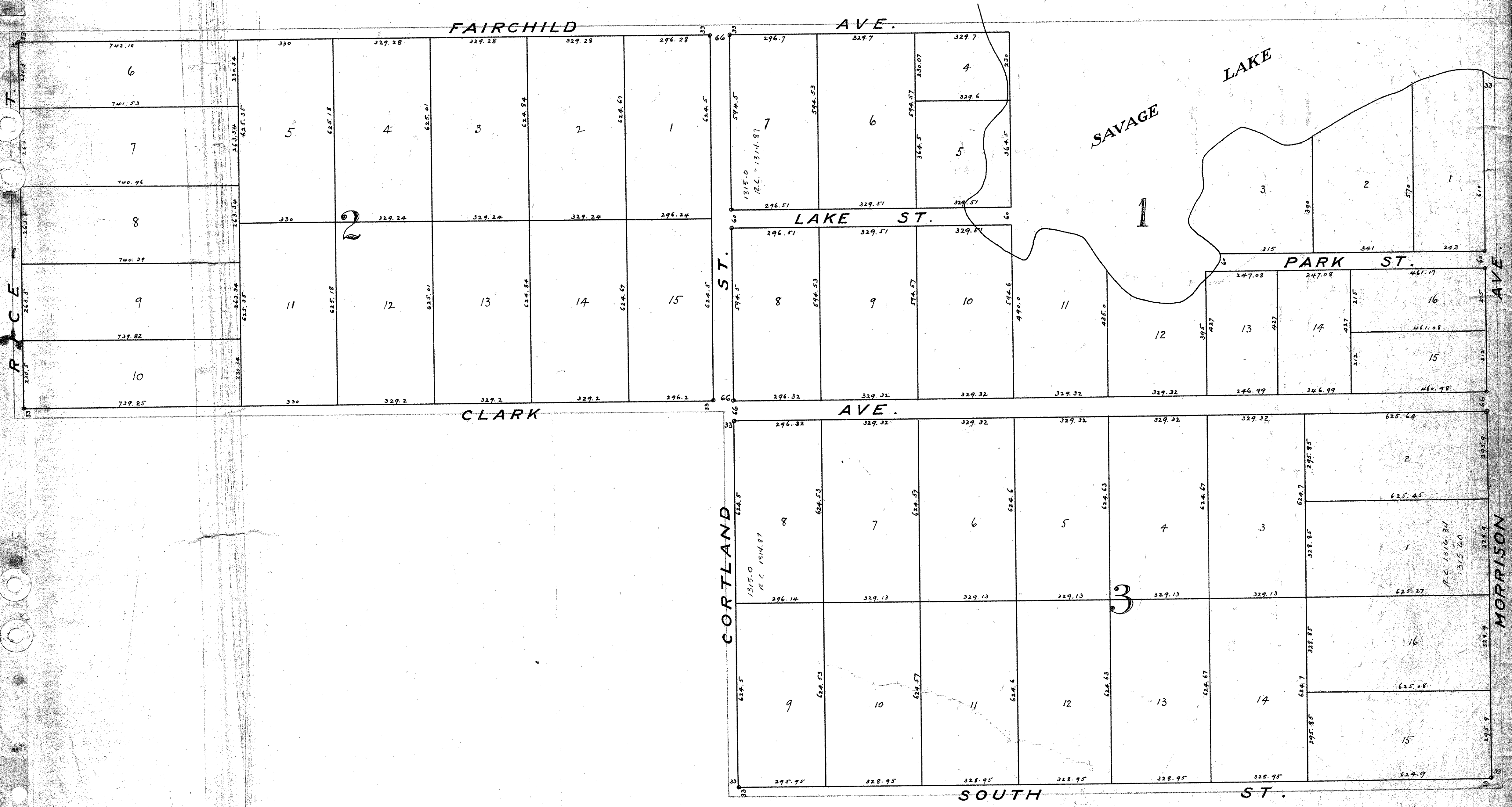
North Park

Recorded 1885
Book X p. 30
copy in Book W. p. 36

1" = 200'

Elmer & Morrison Surveyors
Description:
N.E. 1/4 and N. 1/2 of N.W. 1/4 Sec. 7, T. 29, R. 22

• Iron Monument



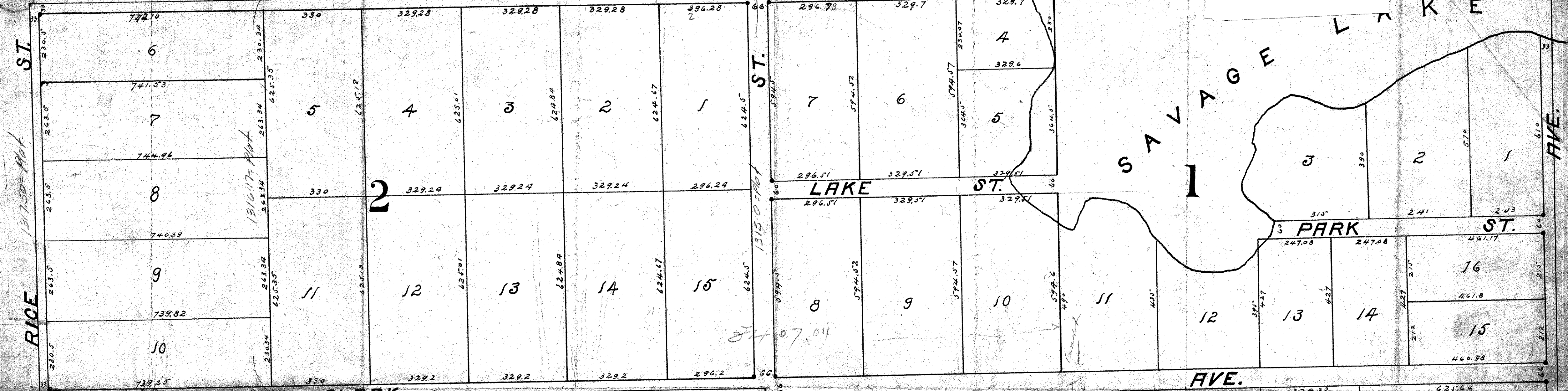
92 090

FAIRCHILD

AVE.

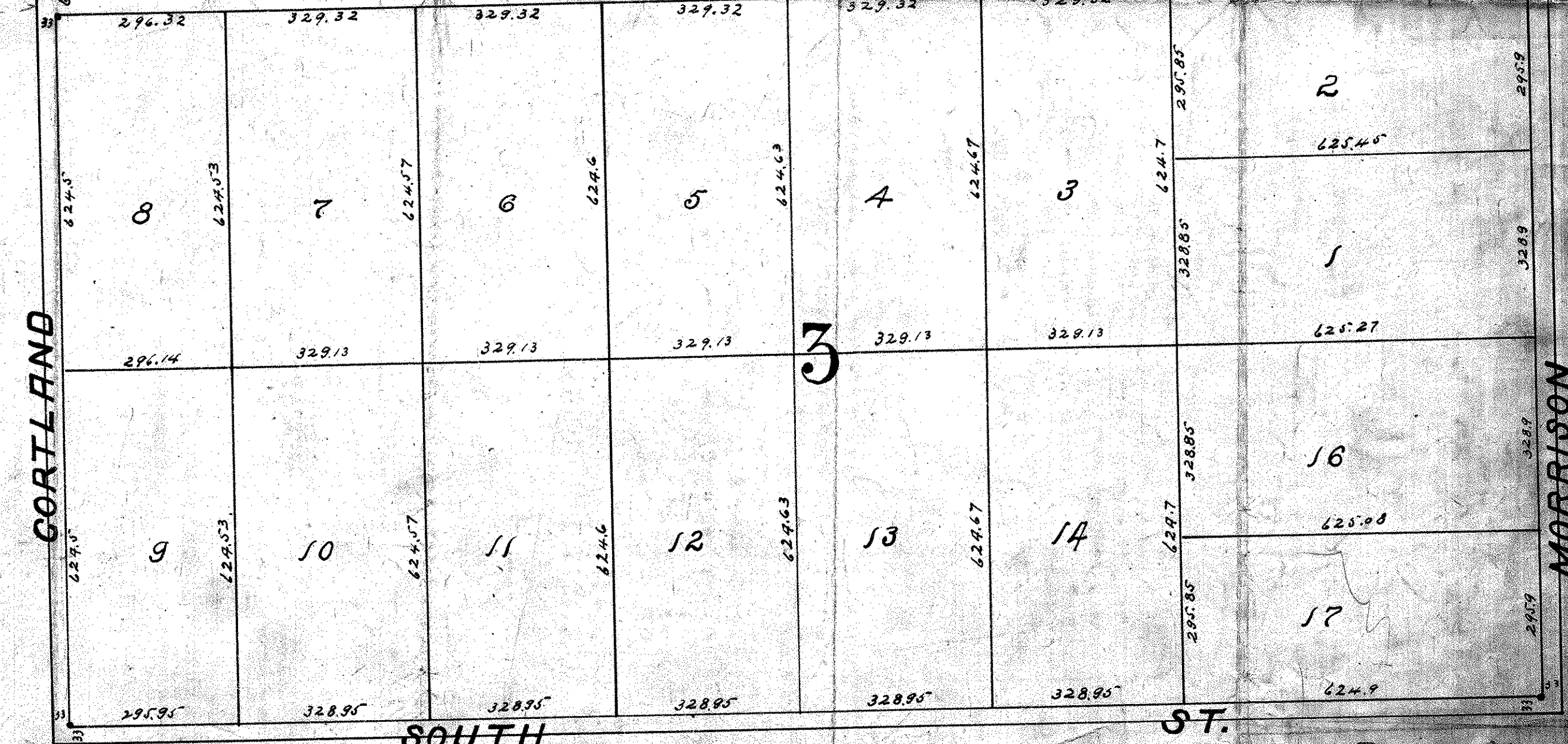
SECOND COPY 3/20/00 T.J.L.

1441



NORTH PARK.

NE 1/4 and NW 1/4 of Sec 1 T 29 R 22.
1 in = 200 ft.



Handwritten notes and signatures in the bottom left corner.

Handwritten notes and signatures in the bottom right corner.