Commissioner's Subdiv.

Scale 200 ft. to an inch

DESCRIPTION

S.W.¼, S.W.¼ Sec 11, T30, R22

(See also Book 27, Miscellaneous Deeds, page 180.)

Recorded 1883
Book R Page 13
Gates A. Johnson Surv.
DESCRIPTION.
All that part of the S½ of the S.W.¼ Sec. 14, and the N.W.¼ of the N.W.¼ and Lot 1, of Sec. 23, R30 T22; north and west of the St. Paul and Duluth R.R. Co's. right of way; except a strip 10 rods in width across the west side of this plat, being 10 Acres.

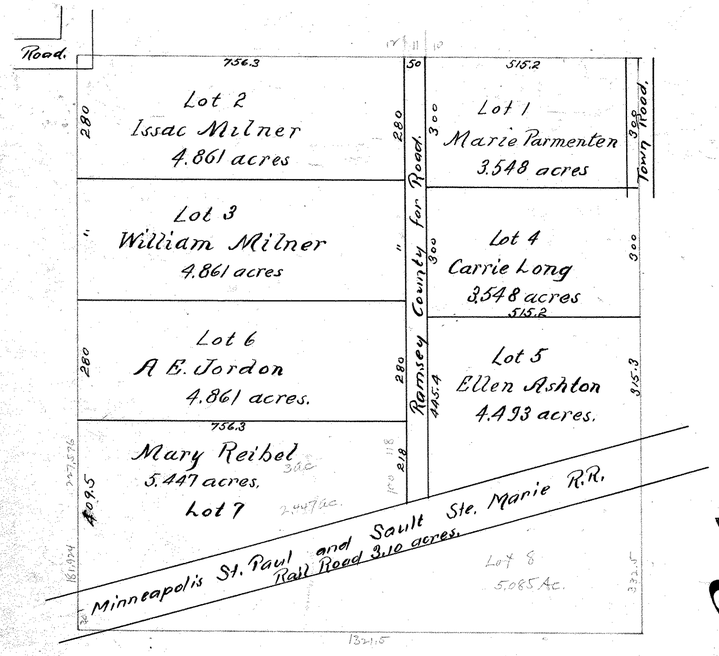

Ramaley's Park.

Scale 200 ft. to an inch.
o Indicates Iron Monument.

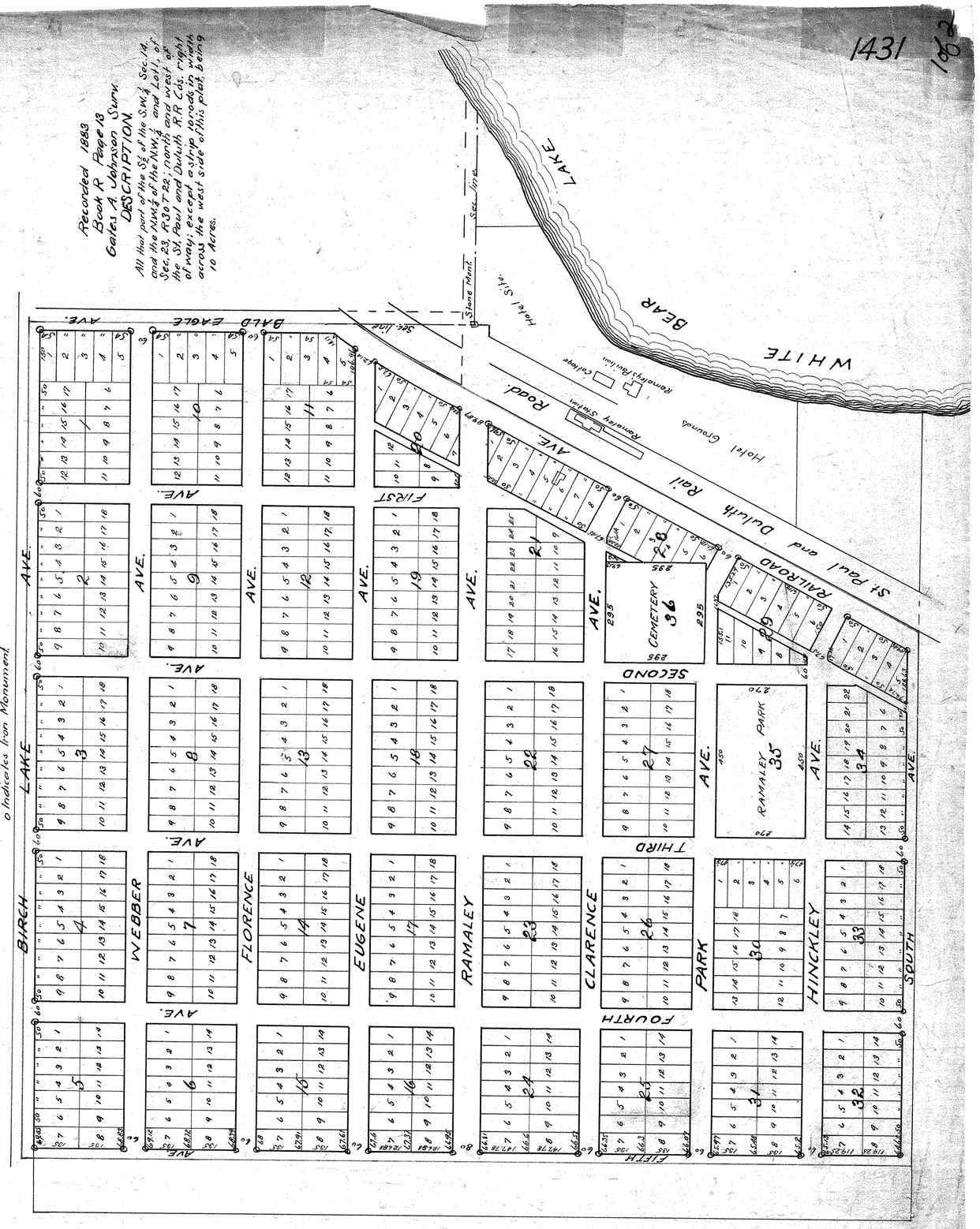

1431
262

BLOCK 36 OF
RAMALEY'S PARK

UNION CEMETERY
WHITE BEAR.

24 ft = 1 IN.
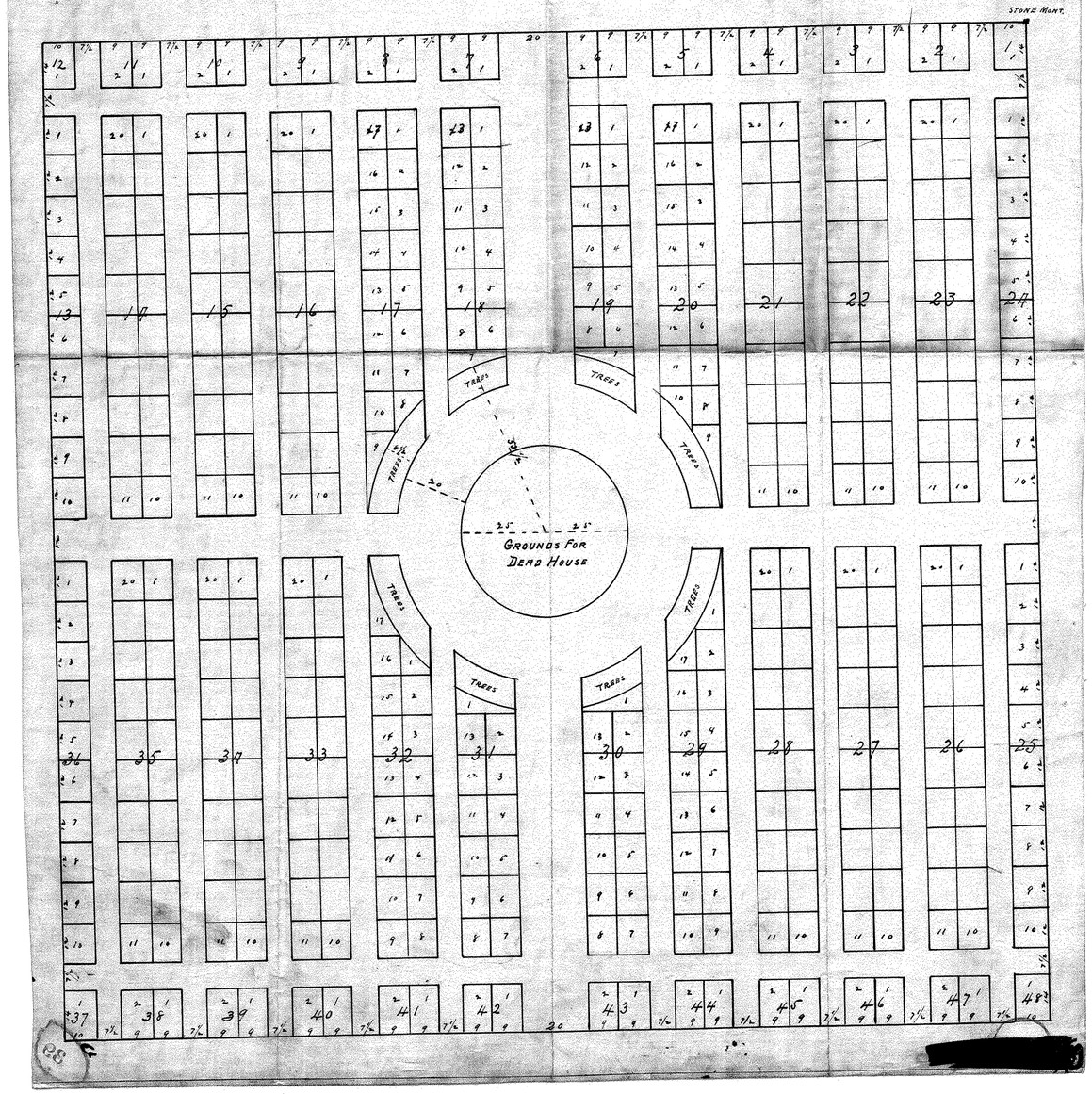
Beg at 1/4 Sec Cor bet Sec 14 + 23 T 30 R 22 + measured S 61° W 8026 ft to a stone mont. at NE cor of Cemetery - Thence due W 295 ft - Thence due S 295 ft - Thence due E 295 ft - Thence due N 295 ft to place of begining