

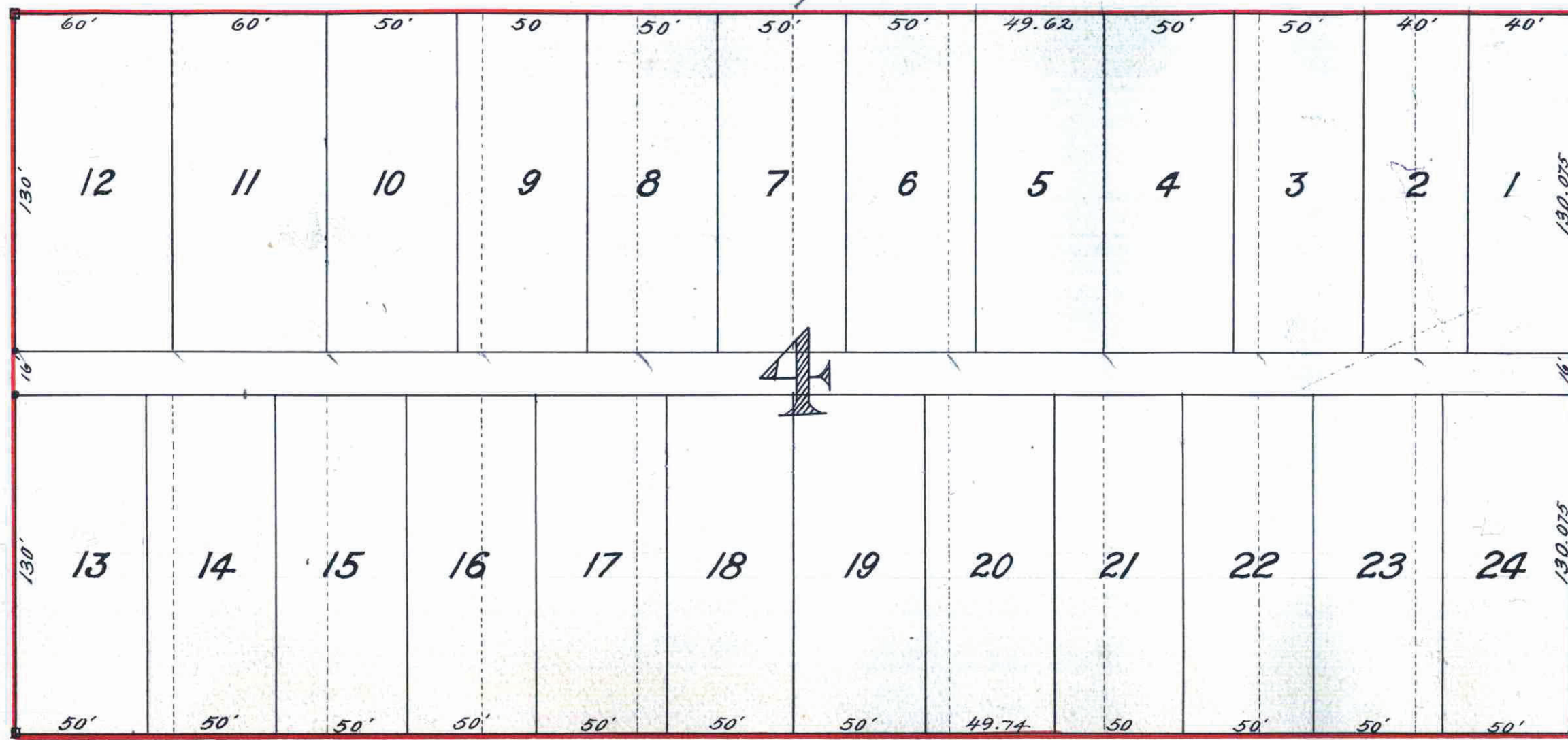
# KENDRICK'S RE-ARRANGEMENT OF BLOCKS 4 AND 6 MCLEAN'S RESERVATION.

SCALE, 50 FT. PER INCH.

HASTINGS

AVE.

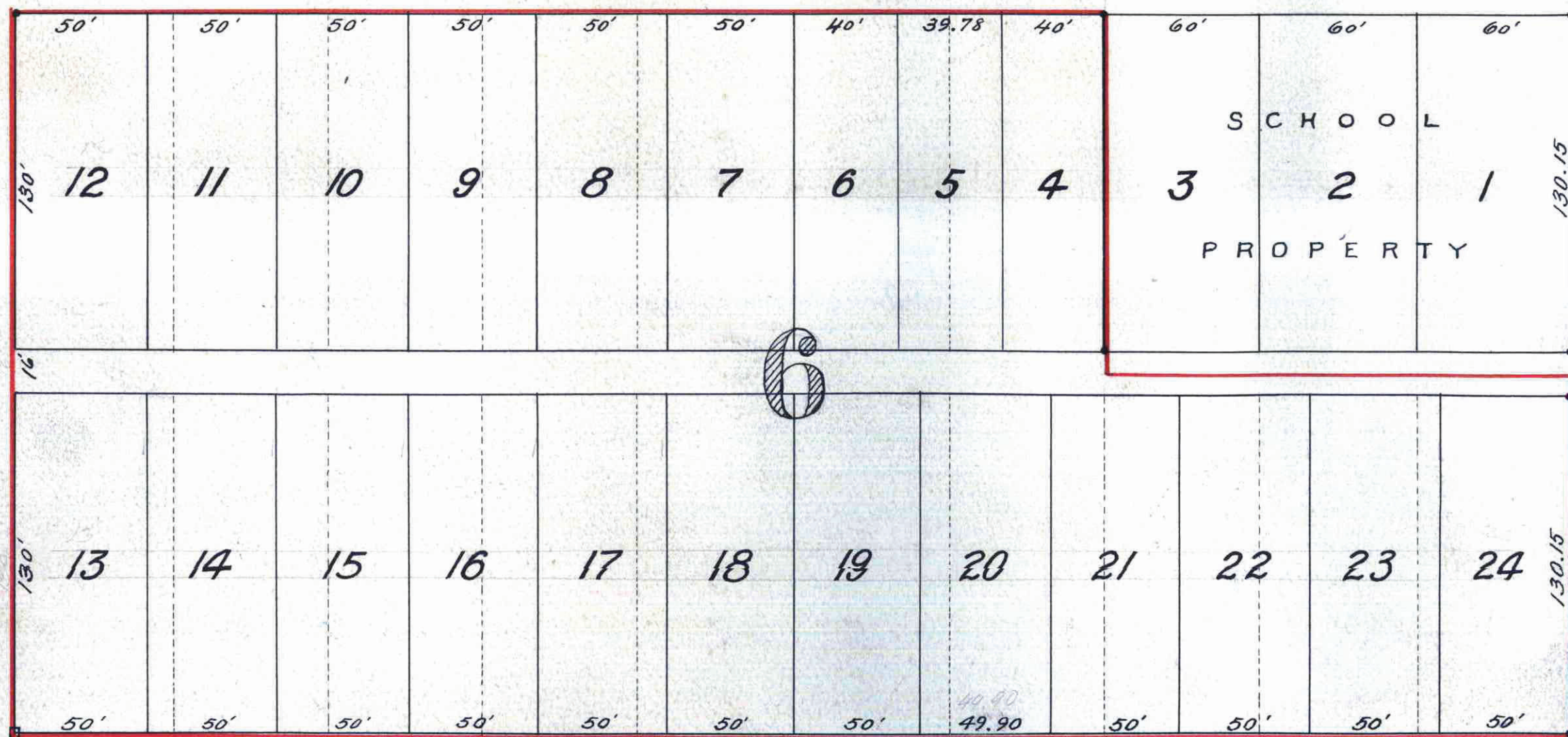
ST.



PACIFIC

ST.

FOREST



MCLEAN

AVE

ST.

CYPRESS.

## RESERVATION.

ST. PAUL, MINN.

I hereby certify to having surveyed and platted the property as described on this map as KENDRICK'S Re-arrangement of Blocks 4 & 6 of MCLEAN'S RESERVATION, ST. PAUL, MINN. and have placed iron monuments at the corners of each and every block as shown on this map, and the same is correct.

*Jens Pederson*  
SURVEYOR.

STATE OF MINNESOTA, }  
County of Ramsey. } ss. On this 20<sup>th</sup> day of August A.D. 1902, personally came before me the undersigned, JENS PEDERSON, to me well known, and acknowledged that he executed the foregoing certificate as his own free act and deed.

*W. Gilman*  
Notary Public, Ramsey Co. Minn.

This is to certify that George H. Trouz, Henry Trouz & Fayette D. Kendrick the proprietors of Blocks 4 and 6 McLean's Reservation, excepting lots 1, 2 and 3 Block 6, have caused the same to be surveyed and platted, and hereafter known as KENDRICK'S Re-arrangement of Blocks 4 and 6 MCLEAN'S RESERVATION, ST. PAUL, Minn. as shown by this plat, and hereby dedicate to the public, and for the public use forever, all the streets, avenues and alleys as herein indicated.

Witness our hands and seals this 20<sup>th</sup> day of August A.D. 1902.

In presence of *W. Gilman* *George H. Trouz* *Henry Trouz* *Fayette D. Kendrick*  
*A. N. Gilman* *Seal* *Seal* *Seal*

STATE OF MINNESOTA, }  
County of Ramsey. } ss. On this 20<sup>th</sup> day of August A.D. 1902, personally came before me, the undersigned, *George H. Trouz* *Fayette D. Kendrick* to me well known, and acknowledged that they executed the foregoing certificate as their own free act and deed.

*W. Gilman*  
Notary Public, Ramsey Co. Minn.

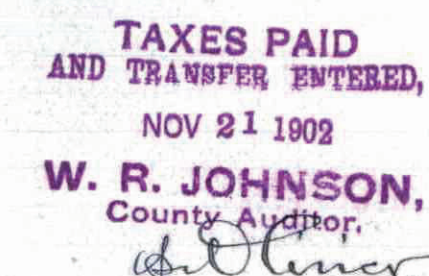

Accepted and approved this 16<sup>th</sup> day of Sept. A.D. 1902

*W. A. Simon* *W. H. Hoffman* } Plat Commissioners.

*W. H. Hoffman* CITY ENGINEER.

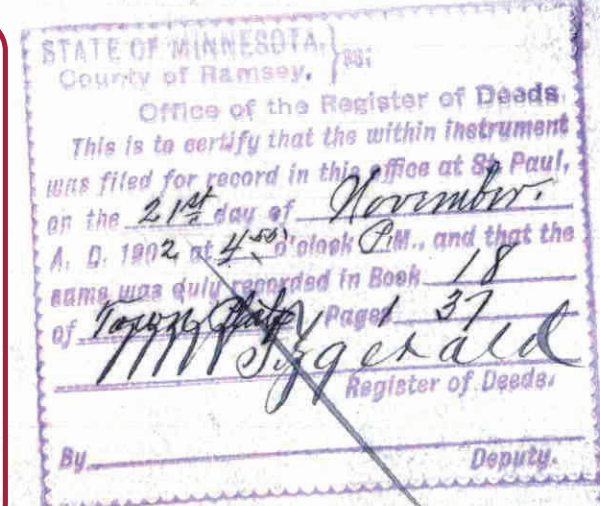
Accepted by the Common Council on the 23<sup>rd</sup> day of September 1902

*Math Jensen*  
*at test*



This plat document is an UNOFFICIAL copy of a Subdivision Plat or Registered Land Survey and is made available for information purposes only.

To obtain an official copy please contact the Ramsey County Recorder's Office.



387701