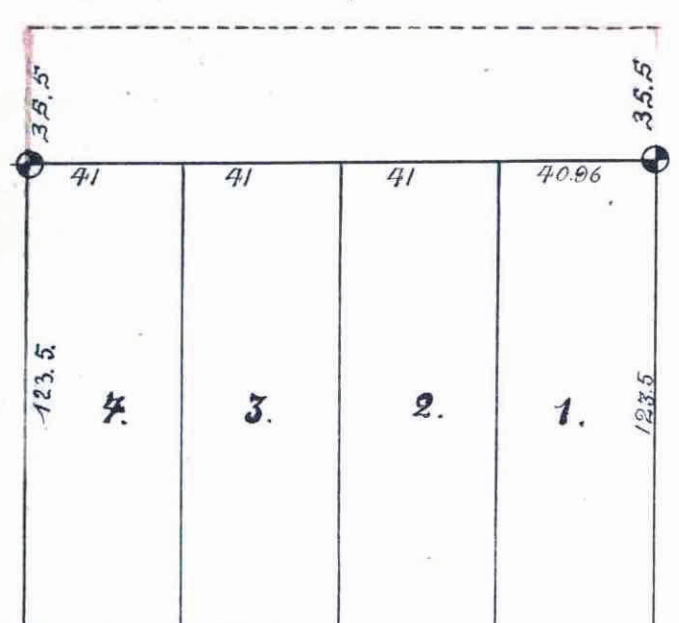


VERNON - ADDITION, TO ST. PAUL, RAMSEY-COUNTY, MINNESOTA.

JOSEPH R.
WEIDE'S 5TH ADD.

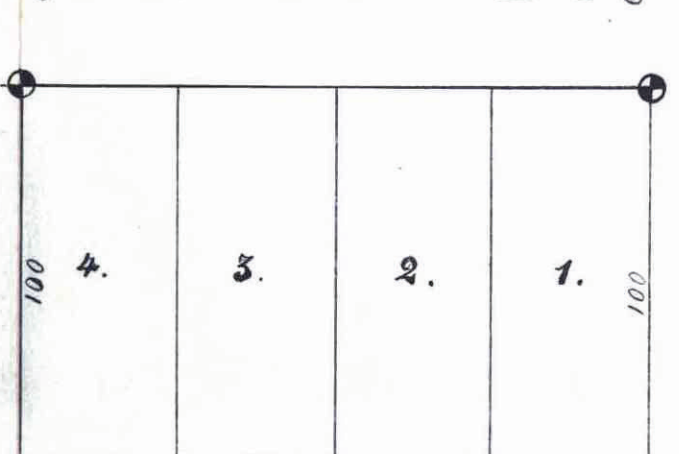
ADDITION.

CHARLES - ST

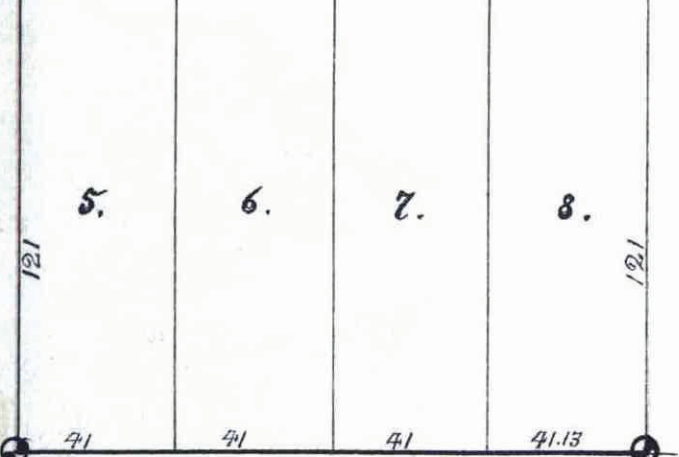


J. J. WARD'S

ELLEN - ST



UNIVERSITY-AVE.



UNIVERSITY-AVE.

●-INDICATES IRON MONT.

This plat document is an UNOFFICIAL copy of a Subdivision Plat or Registered Land Survey and is made available for information purposes only.

To obtain an official copy please contact the Ramsey County Recorder's Office.

CITY TREASURER'S OFFICE
ST. PAUL, MINN.
OCT 10 1889
ASSESSMENTS PAID
Graybill

Office of County Treasurer
ST. PAUL, MINN.
OCT 10 1889
1888 TAX PAID
A. N. NELSON, County Treasurer
Brady

Taxes Paid and Transfer Entered
OCT 11 1889
M. F. KAIN, County Auditor.
Per *Moorhagen*

Accepted and approved this 28th day of Sept A. D. 1889.
W. A. Newell
Plat Commissioners.

Accepted by the common council of the City of Saint Paul on October 12th 1889
Thos. A. Funderburg
City Clerk
By J. W. ...
City Engineer.

No. 93777
STATE OF MINNESOTA
County of Ramsey
Office of the Register of Deeds.
This is to certify that the within instrument was filed for Record in this Office, at St. Paul, on the ... day of ... A. D. 1889 at ... o'clock ... and that the same was duly recorded in Book ... of ... page ...
Myhill
By ...
Register of Deeds.

I hereby certify to having surveyed and platted the property as described on this map or plat as: **Vernon-Addition to St. Paul**, Ramsey County Minnesota, and have placed iron monuments at the corners of each and every block as shown on this map and the same is correct.

H. C. Phillips
Surveyor.

State of Minnesota } ss,
County of Ramsey }
On this 20th day of July A. D. 1889 personally appeared before the undersigned D. L. Phillips to me personally known, and acknowledged, that he executed the foregoing certificate as his own free act and deed.
D. L. Phillips
Notary Public Ramsey County, Minnesota.

This is to certify, that **The Diocese of St. Paul**, proprietors of all that part of Section 35 (S. 29. T. 23. R. 10), described as follows viz: Commencing at a point on the quarter line, three hundred and twenty eight and twenty seven one hundredth feet (328.27) West of the center of Section Thirty Five (35) Township Twenty Nine (29) North Range Twenty Three (23) West of the 4th principal Meridian, thence North Six hundred and sixty one and eighty five one hundredth (661.85) feet; thence West one hundred and sixty three and thirty six one hundredth (163.96) feet; thence South six hundred and sixty two (662) feet; thence East one hundred and sixty four and thirteen one hundredth (164.13) feet to the place of beginning; have caused the same to be surveyed and platted, and hereafter known as **Vernon-Addition to St. Paul**, Ramsey County, Minnesota, as shown by this plat, and hereby dedicate to the public, and for the public use forever all the Streets, Avenues and Alleys as are on this map, or plat shown.

Witness our hands and seals
this 18th day of September A. D. 1889
In presence of: *John Ireland* President.
John Shanley Secretary.

State of Minnesota } ss,
County of Ramsey }
On this 18th day of September A. D. 1889 before me personally appeared John Ireland and John Shanley each to me personally known, who each being by me duly sworn did say that said John Ireland is the President and said John Shanley is the Secretary of **The Diocese of St. Paul** - in the foregoing instrument, and that the Seal affixed to said instrument is the corporate Seal of said Corporation, and that said instrument, was signed and sealed in behalf of said corporation by authority of its Board of Directors and said John Ireland and John Shanley acknowledged said instrument to be the free act and deed of said Corporation.
Jas. C. Byrne
Notary Public,
Ramsey County Minnesota.