

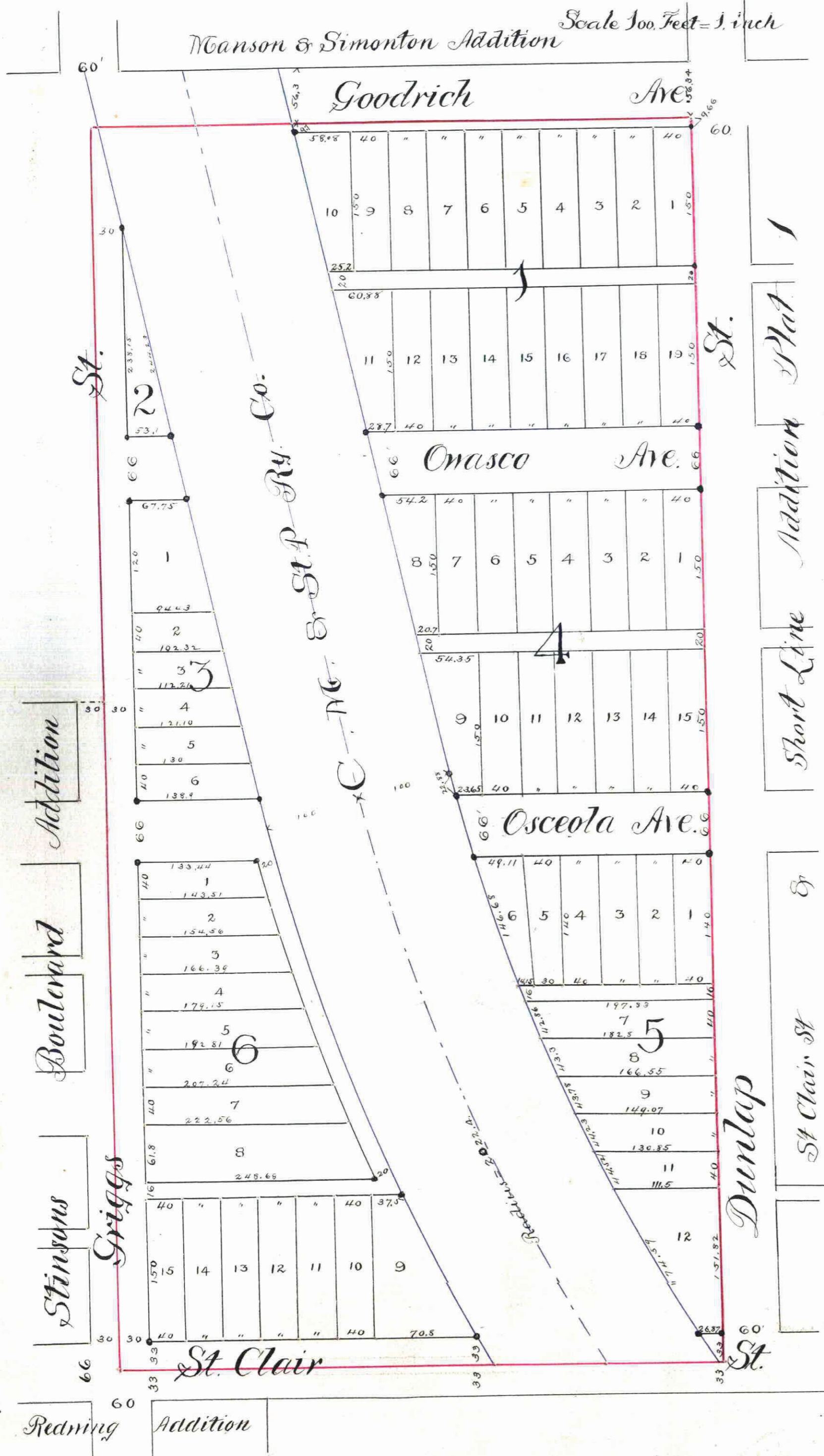
St. Clair St. & Short Line Addition

26.

To The
City of St. Paul Plat 2

Elmer & Morrison
Surveyors.

• Indicates Iron Monument.



This is to certify that John L. Merriam and Helen M. Merriam his wife proprietors of all that portion of the South East Quarter (1/4) of the South East Quarter (1/4) of Sec. 3. Town 28. Range 23. West of the 4th principal Meridian not included in the plat of "St. Clair St. and Short Line Addition to the City of St. Paul Plat 1." except a strip two hundred (200) feet wide occupied by the Chicago Milwaukee and St. Paul Railway Co. as a right of way, as herein shown, have caused the same to be surveyed and platted and hereafter known as "St. Clair St. and Short Line Addition to the City of St. Paul. Plat 2" and hereby dedicate to the public and for the public use of all Streets Avenues and Alleys as herein indicated.

Witness our hands and seals this 4th day of Sept. 1886.

In presence of
J. P. Moore
John L. Merriam and
Helen M. Merriam
by *[Signature]* and his atty in fact
by *[Signature]* her atty in fact

We hereby certify to having surveyed and platted the property as described on this map as "St. Clair St. and Short Line Addition to the City of St. Paul Plat 2" and have placed iron monuments at the corners of each and every block as shown by this plat, and the same is correct.

Elmer & Morrison
Surveyors.

Accepted and approved this 6th day of Sept. A.D. 1886.

[Signature] Plat Commissioners

I hereby recommend the acceptance of the within plat by the common Council.

[Signature]
City Engineer

Assessments

City Treasurer
St. Paul.

State of Minnesota S. S.
County of Ramsey.

On this 4th day of September A.D. 1886, personally came before me the undersigned, William C. Merriam the agent and attorney in fact for John L. Merriam and Helen M. Merriam wife of said John L. Merriam and to me well known to be the person who executed the foregoing certificate on behalf of said John L. Merriam and Helen M. Merriam, and he acknowledged that he executed the same as the free act and deed of the said John L. Merriam and Helen M. Merriam. Witness my hand and official seal, the day and year above written.

[Signature]
Notary Public
Ramsey Co. Minnesota

State of Minnesota S. S.
County of Ramsey.

On this 4th day of September A.D. 1886, personally appeared before the undersigned John H. Morrison to me well known, to be a member of the firm of Elmer and Morrison, and he acknowledged that he executed the foregoing certificate as his own free act and deed.



[Signature]
Notary Public
Ramsey Co. Minnesota

Accepted by the common Council of the City of St. Paul on the 6th day of September 1886.

[Signature] City Clerk.

Taxes paid November 30, 1886.

[Signature]
County Auditor
Ramsey Co. Minnesota
Deputy



STATE OF MINNESOTA, ss.
County of Ramsey.
Office of the Register of Deeds.
This is to certify that the within instrument was filed for Record in this Office, at St. Paul, on the 20th day of November, A. D. 1886, at 3:20 o'clock P. M., and that the same was duly recorded in Book 164 of Plats, page 26.
[Signature]
Register of Deeds.
By *[Signature]* Deputy.

This plat document is an UNOFFICIAL copy of a Subdivision Plat or Registered Land Survey and is made available for information purposes only.
To obtain an official copy please contact the Ramsey County Recorder's Office.

