

**SMITH'S SUBDIVISION
OF BLOCK 12
Stinson's Division to
Saint Paul, Minn**
Surveyed by Gates A. Johnson in June, 1883.

SCALE: 75 FEET TO ONE INCH

Engineer's Office, July 10th, 1883.

I have examined this plat and recommend that it be approved and accepted by the Common Council of St Paul.

*W. A. Jones
City Engineer.*

St Paul, July, 1883.

I certify that Smith's Subdivision of Block 12 of Stinson's Division to St Paul, Minnesota as exhibited on this plat was accepted by the Common Council on the 10 day of July, 1883, as an addition to this city

*W. A. Jones
City Clerk
St Paul, Minn.*

Auditor's Office, Ramsey County, Minn.

Taxes paid

*J. M. Cardy
County Auditor*

City Treasurer's Office, St Paul, Minn. July 11, 1883.

Assessments for local improvements paid.

*George Reid
City Treasurer.*

*Office of Register of Deeds } ss
Ramsey County, Minn }*

Filed for record on the day of July, 1883.

Register of Deeds

I, Robert A. Smith, the undersigned owner of Block 12 of Stinson's Division to St Paul, Minn. do hereby certify to having caused the same to be surveyed and platted as Smith's Subdivision of Block 12, Stinson's Division to St Paul, Minn. as herein and hereon indicated, and I do hereby give and dedicate to the public and for public use for ever all the streets and alleys as on this map or plat laid out and designated.
In witness whereof, I have hereunto set my hand and seal this 9th day of July, 1883.
Robert A. Smith
In presence of

State of Minnesota } ss
County of Ramsey }

Be it known that on this 9th day of July A.D. 1883 personally came before me Robert A. Smith to me personally known to be the same person described in and who executed the foregoing instrument, and he acknowledged that he executed the same freely and voluntarily as his free act and deed.

*Thos. E. Parken
Notary Public.
Ramsey County, Minn.*

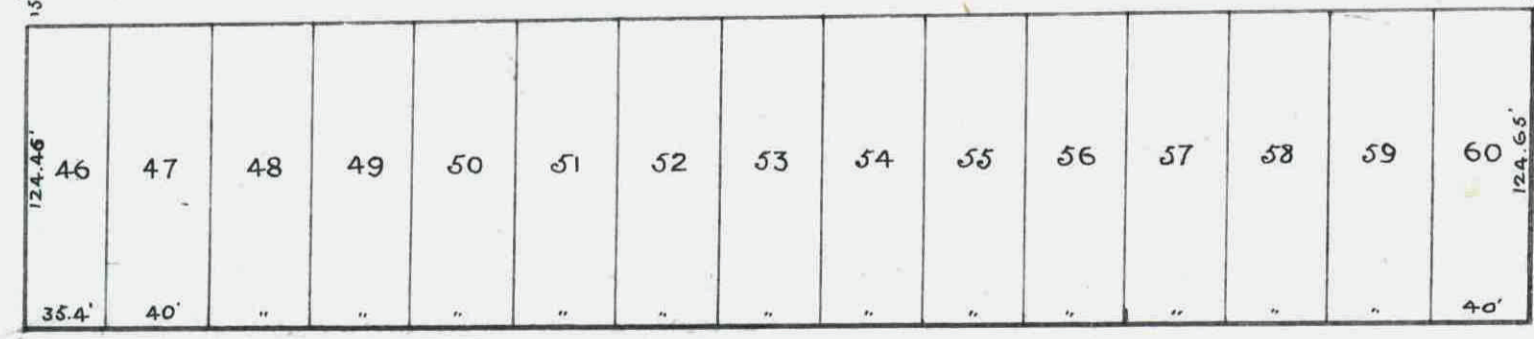
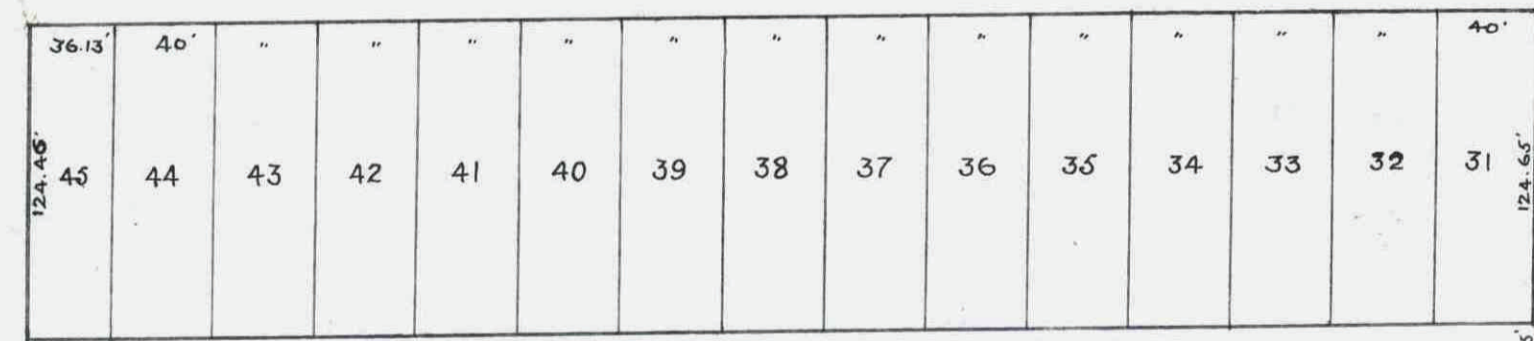
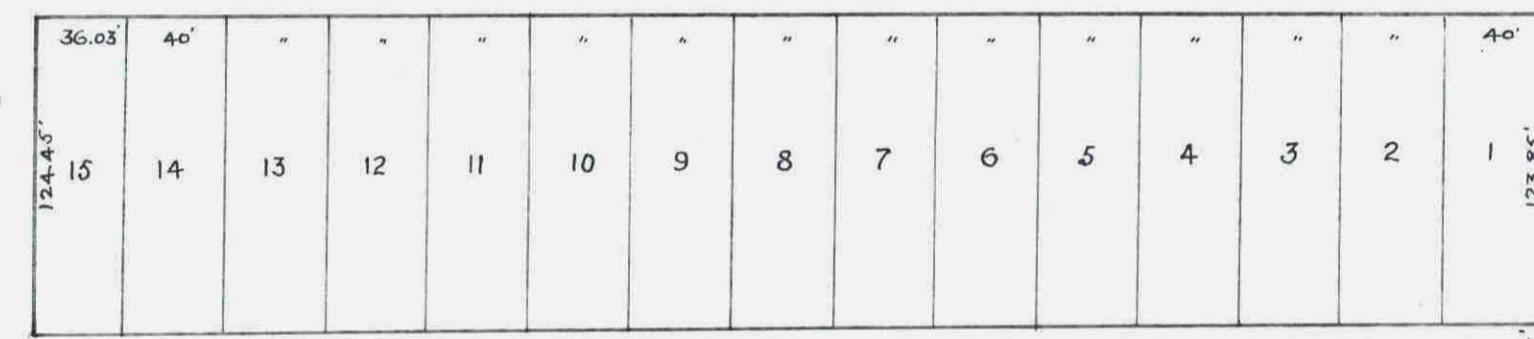
I hereby certify to having surveyed and platted as described on this map as Smith's Subdivision of Block 12, Stinson's Division to St Paul, Minnesota, and the same is correct.

*Gates A. Johnson
Surveyor and Civil Engineer.*

St Paul, July 10th 1883.

Examined and approved

*L. P. Holman
Joe Startkey,
Wm A. Handlyke } Plat Commission.*



STATE OF MINNESOTA, ss.
County of Ramsey.
OFFICE OF THE REGISTER OF DEEDS.
This is to certify that the within instrument was filed for Record in this office, at St Paul, on the 11 day of July, A. D. 1883, at 5 o'clock P. M., and that the same was duly recorded in Book of Maps page 3.
A. Rhinman
Register of Deeds.

This plat document is an UNOFFICIAL copy of a Subdivision Plat or Registered Land Survey and is made available for information purposes only.
To obtain an official copy please contact the Ramsey County Recorder's Office.