

This plat document is an UNOFFICIAL copy of a Subdivision Plat or Registered Land Survey and is made available for information purposes only.



To obtain an official copy please contact the Ramsey County Recorder's Office.

MUNGERS SUBDIVISION

OF

BLOCK 33

ARLINGTON HILLS ADDITION

TO THE

CITY OF ST. PAUL

Scale 40ft. 1in.

SURVEYED AND DRAWN

BY

ELMER & NEWELL

CIVIL ENGINEERS


34

Ramsey Co. } ss.
State of Minnesota }

I, R.C. Munger, of the City of St. Paul, County of Ramsey, and State of Minnesota, owner of Block 33 of Arlington Hills Addition to the City of St. Paul, do hereby certify that I have caused the same to be subdivided and platted as shown by this map. And I do hereby dedicate to the public and public use forever the street and alley as shown to run through said block. Witness my hand and seal this 28th day of July A.D. 1882.

In presence of } *R.C. Munger* (Seal)
H.L. Elmer

Charles J. Derrshill
Taxes Paid Aug 14/82
J.M. Cardy
County Auditor
John H. Kelly



Accepted by the
Common Council Aug 1, 1882

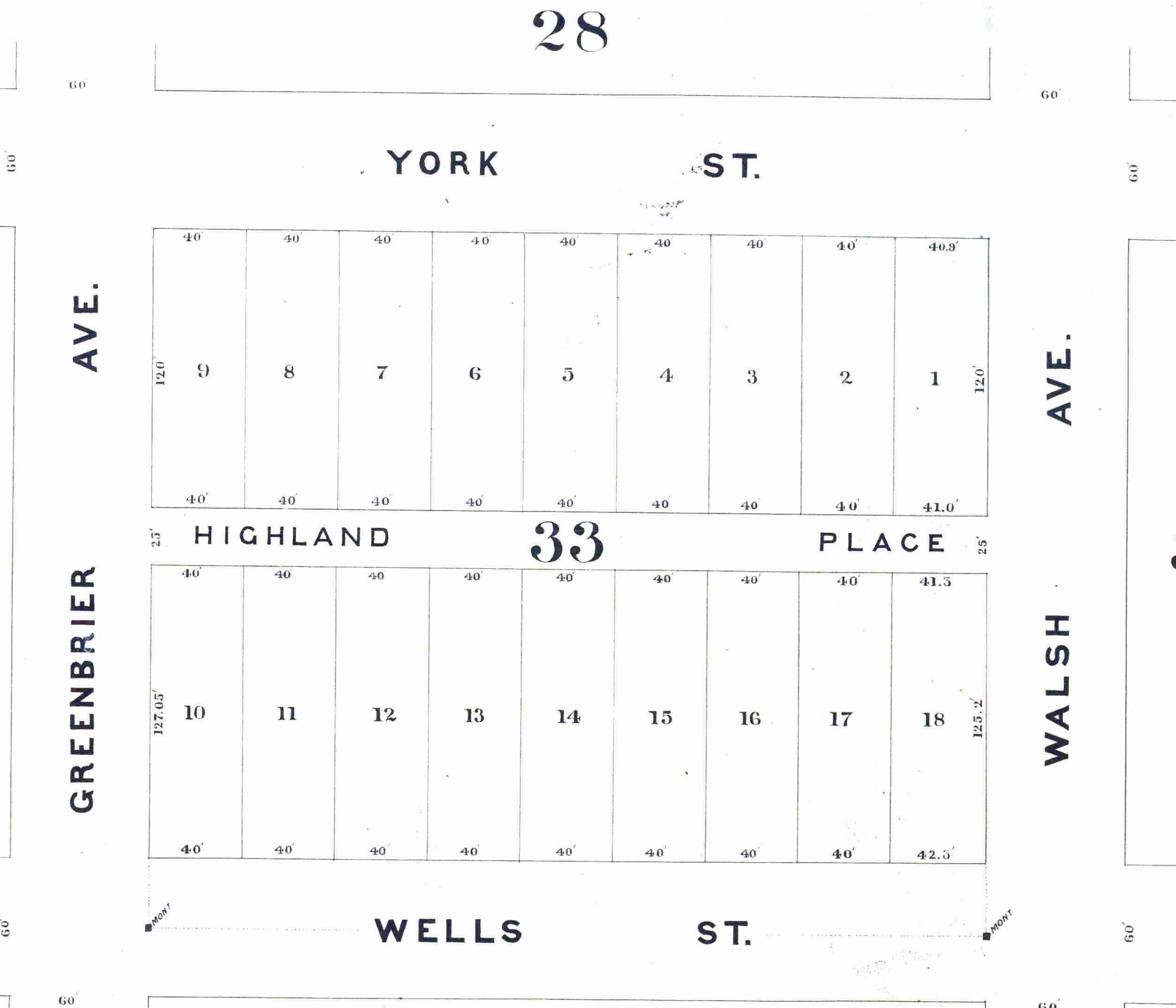

Elmer & Newell
City Clerk

Ramsey Co. } ss.
State of Minnesota }

On this 28th day of July A.D. 1882 personally appeared before me R.C. Munger to me known to be the identical person who executed the foregoing certificate and acknowledged the same to be his free act and deed.

Witness my hand and Notarial seal

Charles J. Derrshill
Notary Public
Ramsey Co.



28

YORK ST.

120' 9 8 7 6 5 4 3 2 1 120'

40' 40' 40' 40' 40' 40' 40' 40' 40' 40'

25' HIGHLAND PLACE 25'

10 11 12 13 14 15 16 17 18 125.2'

40' 40' 40' 40' 40' 40' 40' 40' 40' 42.5'

WELLS ST.

38

We do hereby certify to having surveyed and platted the above described property and that the same is correct.

Elmer & Newell
Civil Engineers

I do hereby certify to having examined the above plat and recommend its approval.

L. W. Rundlett
City Engineer

Approved
St. Paul 29th day of July A.D. 1882

J. P. Johnson
Wm. J. Van Dyke
James Starkey } Plat Commission