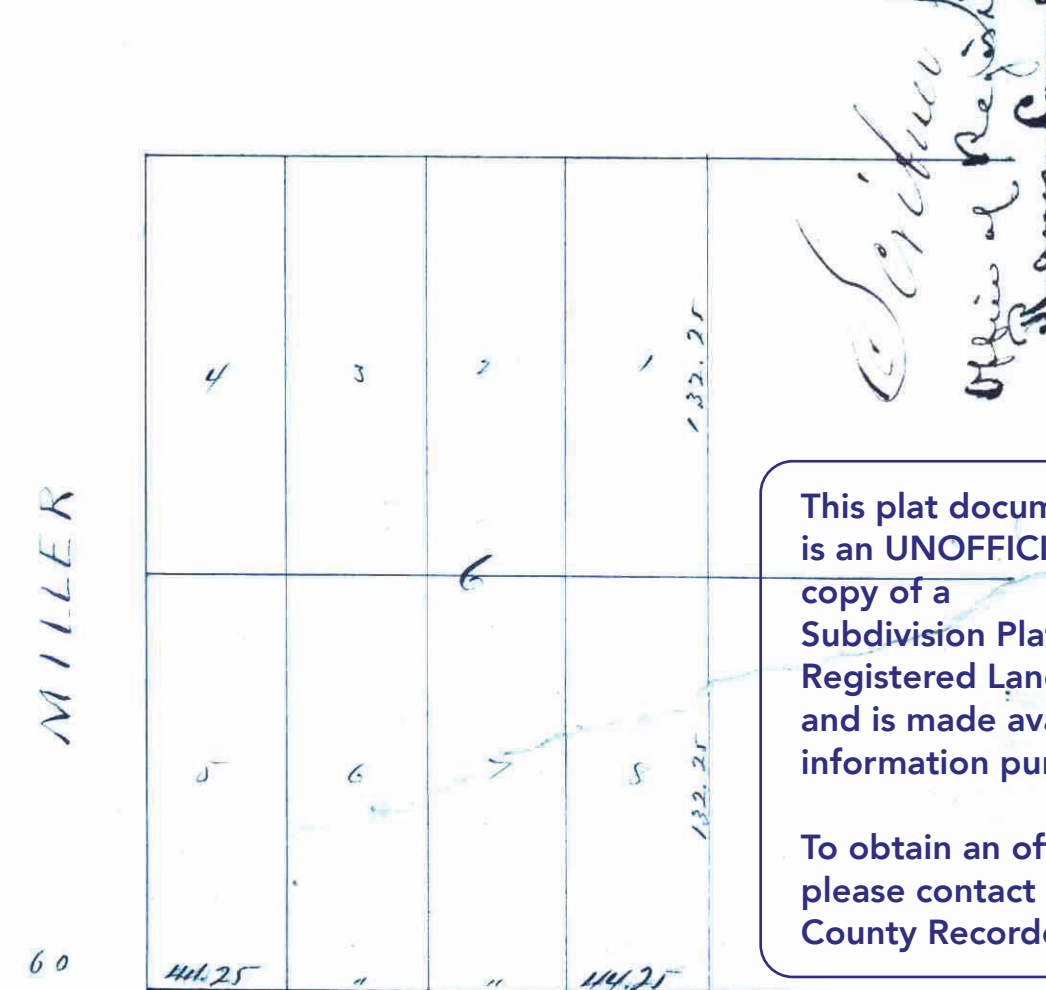





Edwin DEAN'S Subdivision.
Part of Smith and Lotts O.L.

5-5



Office of Registrar of Deeds,
St. Paul, Minnesota
Rec'd for record on the 11th day of November A.D. 1872 at
11 A.M. & marked in book K of Town Platation page 5.
Manger Reg. of Deeds

This plat document is an UNOFFICIAL copy of a Subdivision Plat or Registered Land Survey and is made available for information purposes only. To obtain an official copy please contact the Ramsey County Recorder's Office.

I, Edwin Dean the proprietor of Edwin Dean's Subdivision of Part of Smith and Lotts' outlots to the City of St. Paul, Ramsey County Minnesota, do hereby certify that I have caused the same to be surveyed and subdivided into seven lots and blocks as indicated in the foregoing plat for the purpose of having the same recorded according to law and to hereby give the streets as here indicated for public use.
St. Paul, Minn. the 17 day of October A.D. 1872.
Witness my hand and seal this 17th day of October 1872.
Edwin Dean
Notary Public Ramsey Co.

St. Paul Minn. Oct 29th 1872
I certify that the lots as shown on this diagram connect with and coincide with the lots in the adjoining Additions
D. L. Luntien
City Surveyor
I certify that this addition was accepted and adopted by the Common Council of St. Paul
St. Paul
Nov 9th 1872
W. J. Courser
City Clerk

St. Paul Oct 16. 1872
We certify that this Map correctly represents Edwin Dean's Subdivision of a part of Lots 6, 7, 14 & 15 of Smith and Lotts' Out Lots to the City of St. Paul as surveyed by us
D. L. Luntien & J. H. Stabler
Taxes Paid therefor made
Nov. 11. 1872
H. J. Taylor, Co. Auditor
City of St. Paul