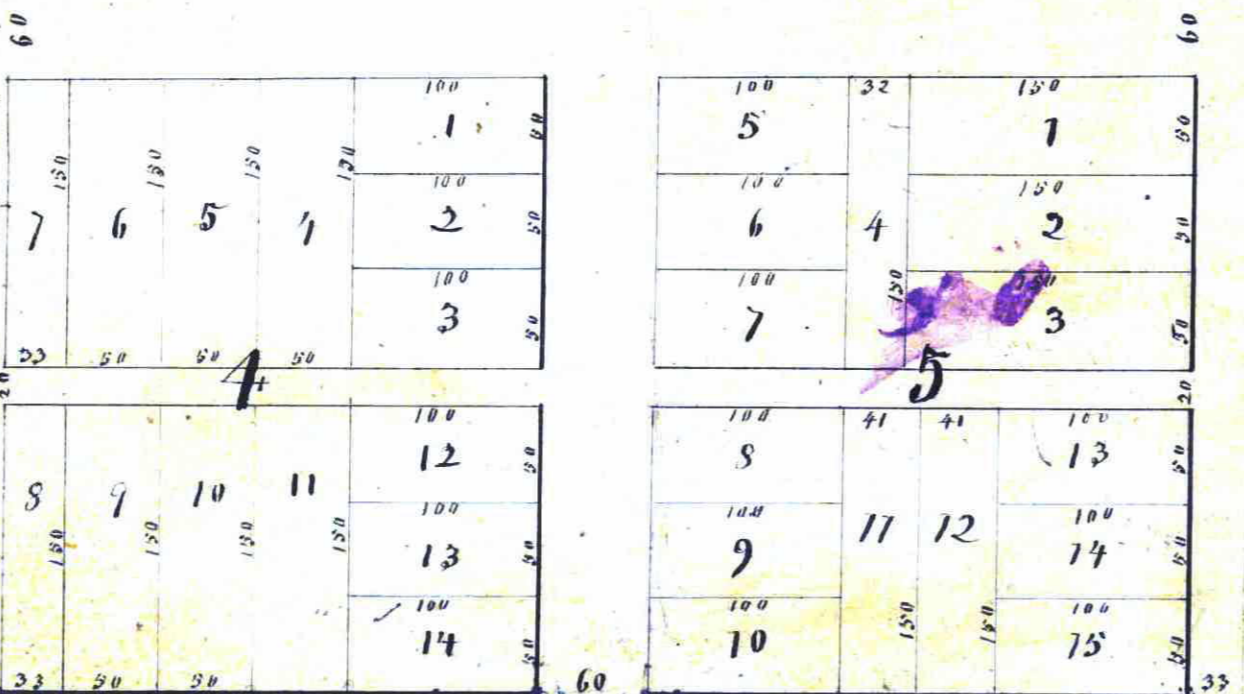




# DAYTONS ADDITION



I do hereby certify that the above addition to the Town of St. Paul was surveyed and plotted by me March 25<sup>th</sup> 1853 on that part or parcel of Land known and described as a part of the west half of the South East 1/4 of the North East 1/4 of Section No 31 in Township 16 Twenty nine North of Range 10 Twenty two West 5<sup>th</sup> and being in the County of Ramsey and Territory of Minnesota

Charles R. Conway

Note - The dimensions of all lots, streets and Alleys given on the above

I do hereby certify that the addition addition to the Town of St. Paul was laid out by me as plotted within for town purposes, and that I do hereby give for public use the streets except as is therein designated  
 Dated this 15<sup>th</sup> day of December

Lymon C. Dayton  
 By Lymon Dayton  
 Attorney

Secretary of Minnesota  
 Ramsey County - )  
 On this Twelfth day of December A.D. 1853 before me personally came Lymon Dayton Attorney in fact for Lymon C. Dayton above named and signed the above certificate and acknowledged the same as the act and deed of said Lymon C. Dayton by his said Atty Lymon Dayton aforesaid for the uses and purposes therein set forth

Henry J. Lambert  
 Notary Public for  
 Ramsey Co. Minn.

Recorded December 29<sup>th</sup> A.D. 1853