

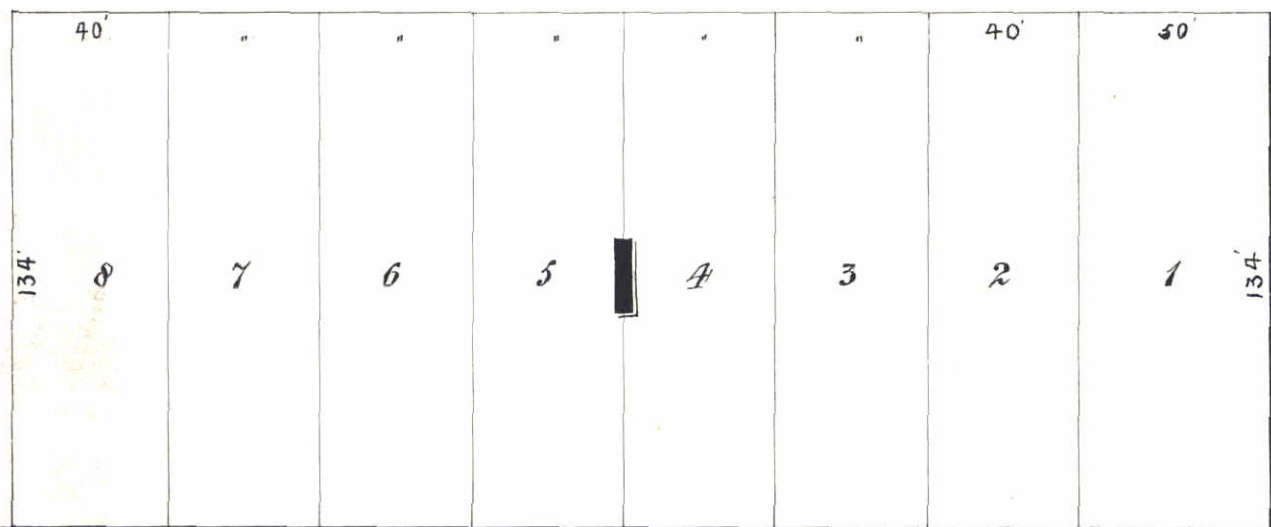
# CHAMBER'S ADDITION

TO THE CITY OF ST PAUL


## MINNESOTA

Scale 50 Feet to 1 Inch.

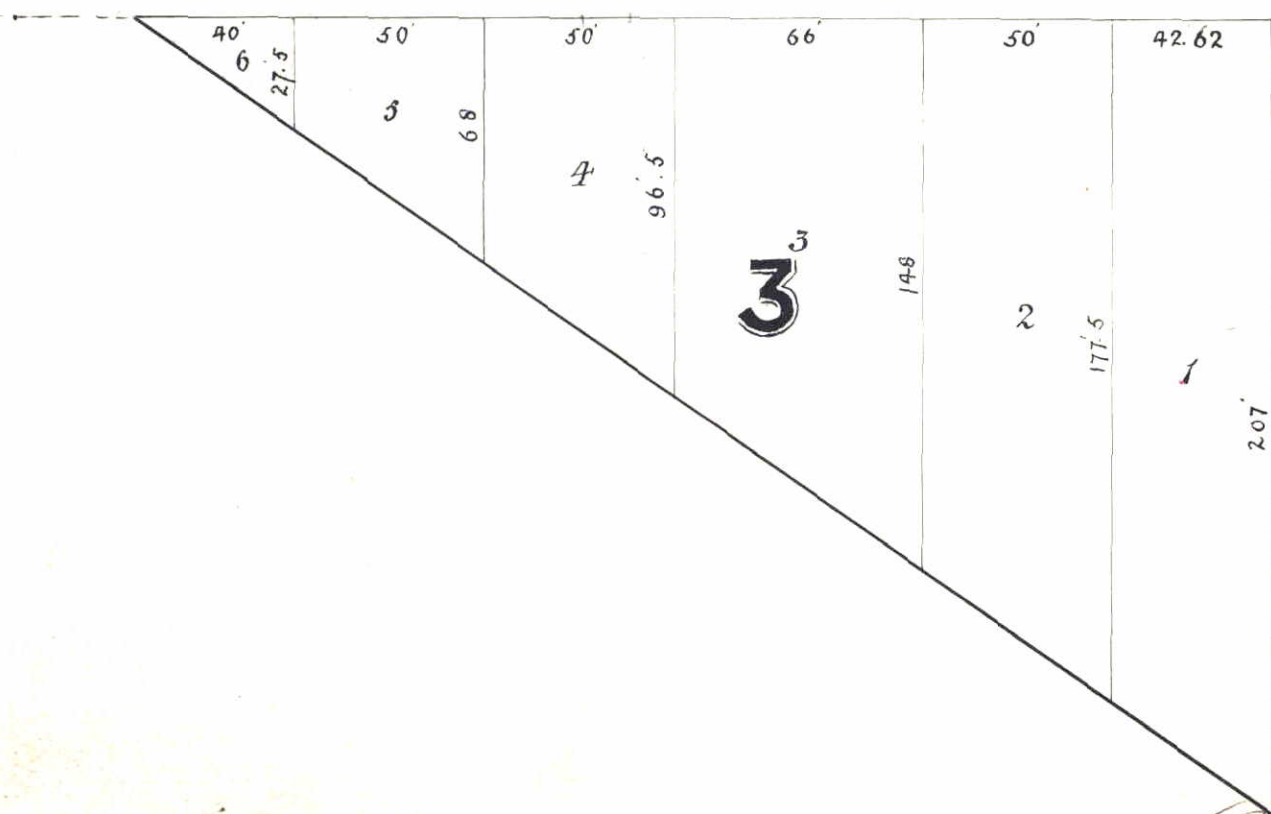
Surveyed by Gates A. Johnson.



ELLEN STREET



UNIVERSITY AVENUE



STATE OF MINNESOTA, ss.  
County of Ramsey.  
OFFICE OF THE REGISTER OF DEEDS.  
This is to certify that the within instrument was filed for Record in this office, at St. Paul, on the 25th day of October, A.D. 1882, at 10 o'clock A.M., and that the same was duly recorded in Book 2 of Plats pages 32.

*G. W. Johnson*  
Register of Deeds.

By *[Signature]*  
Deputy.

I, Gates A. Johnson do hereby certify that at the request of the proprietors; William Chambers; Robert P. Lewis; Gates A. Johnson Jr.; H. H. Fuller & Gates A. Johnson administrator. I made a survey of That tract of Land in the SW 1/4 of NE 1/4 and the NW 1/4 of SE 1/4 of Sec. 36 T. 29 R. 23 lying North of the Territorial Road and West of a point 1 + 7/8 chains West of the 1/4 post of said Sec 36, and on both sides of University Avenue, in the County of Ramsey Minnesota, into Lots, Blocks & Streets, in the proportion of the measurements on this plat indicated; the scale thereof being 50 feet to 1 Inch; and have designated said plat as Chambers Addition; and I have set a monument 40 feet south of the S.E. corner of Block 2 as a starting point and guidance for future surveys.

*Gates A. Johnson*  
15th 1882  
Civil Engineer

I hereby certify that in surveying the above described Addition, I first found upon the ground in the adjoining addition, the street lines; and then made the streets in Chambers Addition to conform to the streets thus found.

October 15th 1882 *Gates A. Johnson*  
Civil Engineer.

We, William Chambers; Robert P. Lewis; Gates A. Johnson Jr.; H. H. Fuller & Gates A. Johnson administrator of the estate of Francis Johnson deceased, of the city of St. Paul, Ramsey County, State of Minnesota, do hereby certify that we are the owners of That tract of land in the SW 1/4 of NE 1/4 and the NW 1/4 of SE 1/4 of Sec 36, T. 29 R. 23 lying north of the Territorial Road and west of a point 1 + 7/8 chains west of the 1/4 post of said Sec. 36 and on both sides of University Avenue; and have caused the same to be surveyed and plotted as indicated by the within map, to the end that the same may be recorded as the law directs; and that we dedicate to the public and for the public use forever all the streets represented on the within map.

In testimony whereof do we hereby set our hands and seals this 31st day of October AD 1882.

In presence of

*Wm. Chambers*  
*Robt. P. Lewis*  
*Henry H. Fuller*  
*Gates A. Johnson*  
Administrator of the Estate of Francis Johnson dec.

County of Ramsey } S.S.  
State of Minnesota }

I, R. Marvin, a notary public, within and for the said county of Ramsey, do hereby certify that on this day personally came before me William Chambers; Robert P. Lewis; Gates A. Johnson Jr.; H. H. Fuller & Gates A. Johnson administrator; to me known to be the persons described in and who executed the foregoing certificate, and acknowledged having executed the same freely and for the purposes therein expressed.

Witness my hand and seal this 31st day of October AD 1882

*R. Marvin*  
Notary Public.

St. Paul November 18th 1882

Examined and approved

*J. S. Johnson*  
*James Starkey*  
*Wm. A. Taubel* } Plat Commissioners

Engineers Office Saint Paul November 18th 1882

I have examined this plat and recommend that it be approved.

*L. W. Rundlett*  
City Engineer.

City Treasurer's office, St. Paul, Minnesota  
November 24th 1882

Assessments for local improvements  
Paid *[Signature]*  
City Treasurer.

Office of Register of Deeds } S.S.  
County of Ramsey }

Filed for record on the day of 1882

Register of Deeds.

St. Paul Nov. 24th 1882

I certify that Chambers Addition, St. Paul Minnesota, as exhibited on this plat, was accepted by the Common Council on the 21st day Nov. 1882 as an addition to this city.

*[Signature]*  
City Clerk  
St. Paul Minn.

Auditors Office, Ramsey County, Minnesota

*[Signature]*  
County Auditor