

# BELVIDERE PARK.

SUBDIVISION OF LOT 3 OF  
BIDWELL'S ADDITION.  
TO WEST SAINT PAUL.

This plat document is an UNOFFICIAL copy of a Subdivision Plat or Registered Land Survey and is made available for information purposes only.



To obtain an official copy please contact the Ramsey County Recorder's Office.

CITY TREASURERS OFFICE  
ST. PAUL, MINN.

APR 18 1884

ASSESSMENTS Paid

George Reis  
City Treas.

Taxes paid and transferred  
this 18th day of April 1884  
J. W. Hardy  
County Auditor

I certify that I have surveyed and platted the property described on this map as Belvidere Park, Subdivision of Lot 3 of Bidwell's Addition to West Saint Paul, and have placed iron monuments at the corners of each and every block as shown on this map and the same is correct.

J. W. Hardy  
Surveyor

State of Minnesota } ss.  
County of Ramsey }

This 22nd day of March 1884.

Personally appeared before me J. B. Hawley to me well known to be the identical person who surveyed and platted the herein designated and described piece or parcel of land and who executed the certificate of the survey thereof, and acknowledged the same to be true and correct, and his free act and deed for the uses and purposes therein expressed.

St. Paul, Ramsey Co., Minnesota

1884

J. B. Hawley  
Notary Public  
Ramsey County

We J. W. McBlung and Mary A. McBlung his wife and J. Royall McMurran the undersigned owners of Lot 3 of Bidwell's Addition to West Saint Paul, hereby certify that we have caused the same to be surveyed and platted, as Belvidere Park, Subdivision of Lot 3 of Bidwell's Addition to West Saint Paul, and do hereby dedicate to the public and for the public use forever the streets as on this map laid out and indicated.

In witness whereof we have placed our hands and seals on this 22nd day of March 1884

In the presence of  
J. B. Phillips  
Notary Public

J. W. McBlung  
Mary A. McBlung  
J. Royall McMurran

State of Minnesota } ss.  
County of Ramsey }

Personally appeared before me J. W. McBlung and Mary A. McBlung his wife and J. Royall McMurran to me well known to be the identical persons who executed the above certificate and acknowledged the same to be their free act and deed on the 22nd day of March 1884.

J. B. Phillips  
Notary Public Ramsey Co.

Approved by the Plat Commission on the 22nd day of March 1884

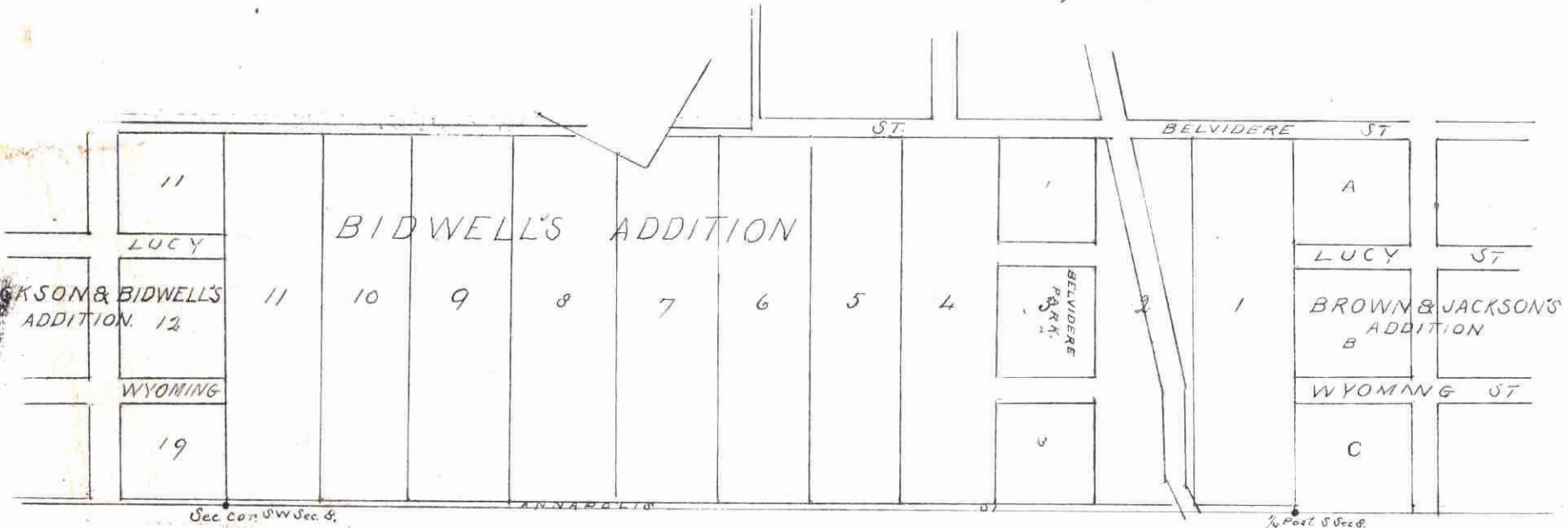
S. O. Tolson  
J. B. Stanton } Commission

Accepted by the Common Council of the City of Saint Paul, on the 10th day of April 1884

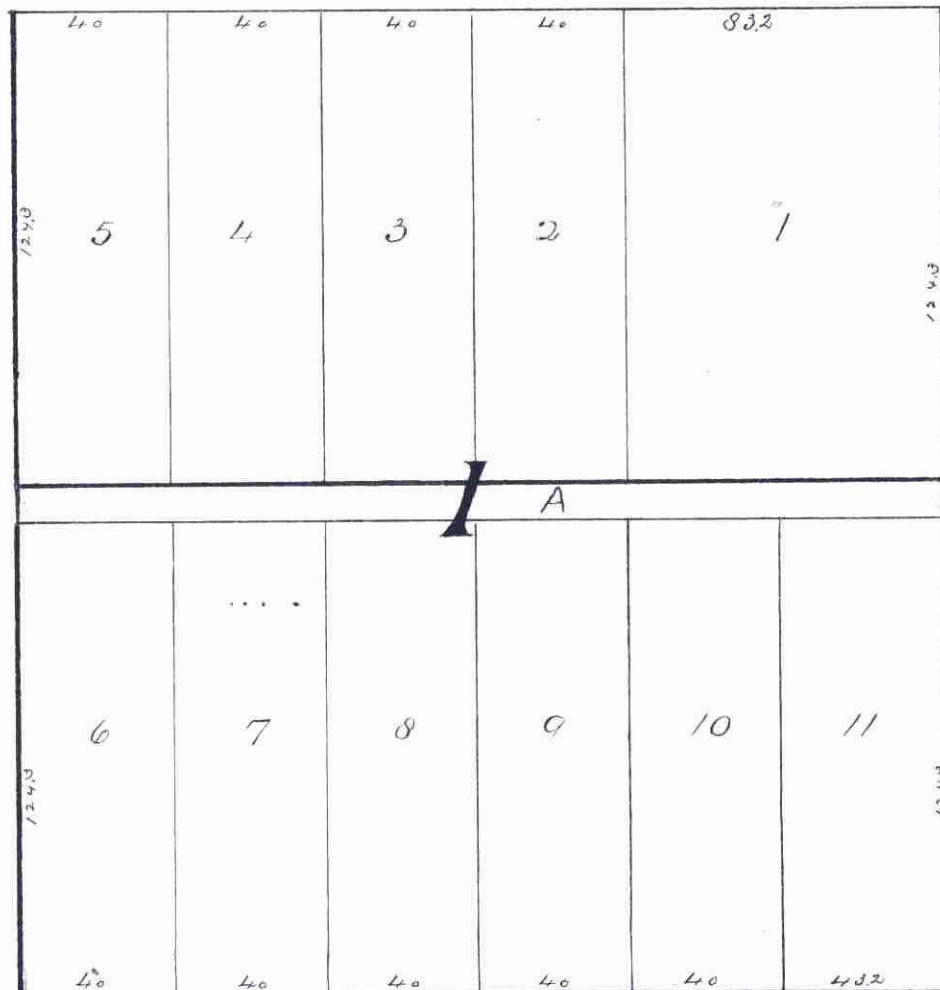
W. A. Simon  
City Engineer

Examined and approved this 8th day of April 1884

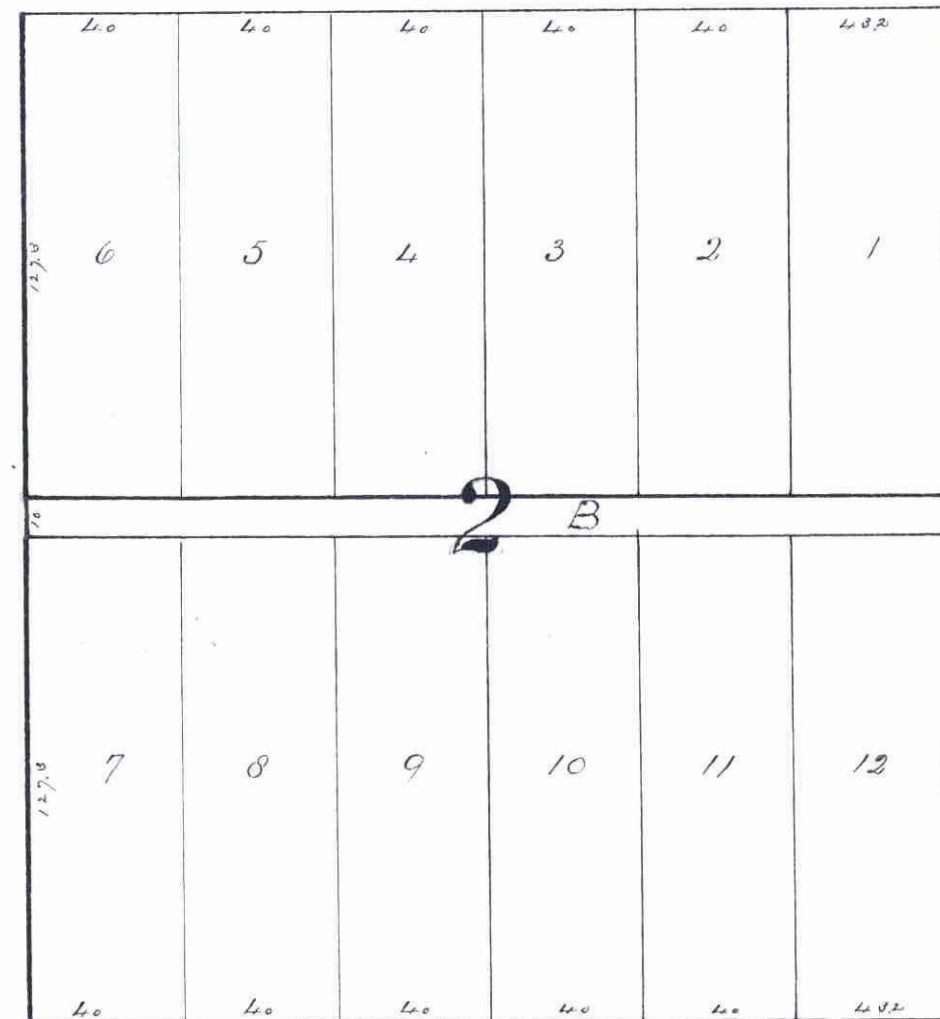
W. A. Simon  
City Engineer




## BELVIDERE ST.



## LUCY ST.



## WYOMING ST.



## ANNAPOLIS ST.

STATE OF MINNESOTA,  
County of Ramsey,  
OFFICE OF THE REGISTER OF DEEDS.  
This is to certify that the within instrument was filed for Record in this office, at St. Paul, on the 18th day of April, A. D. 1884 at 4 o'clock P. M., and that the same was duly recorded in Book 26 of said Plat, pages 17.

R. C. Wiley  
Register of Deeds.  
Deputy.

61