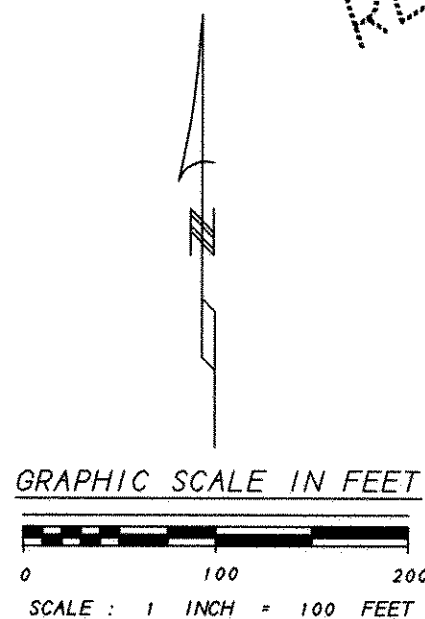
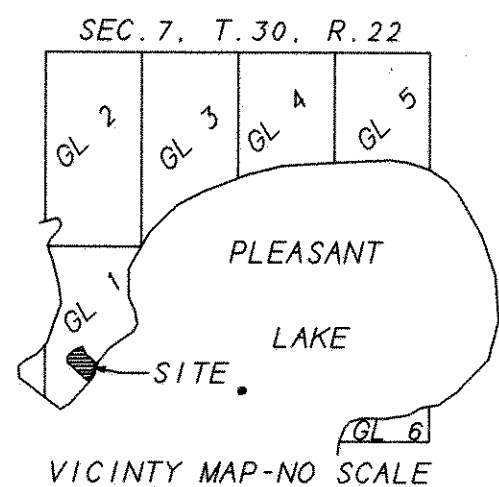
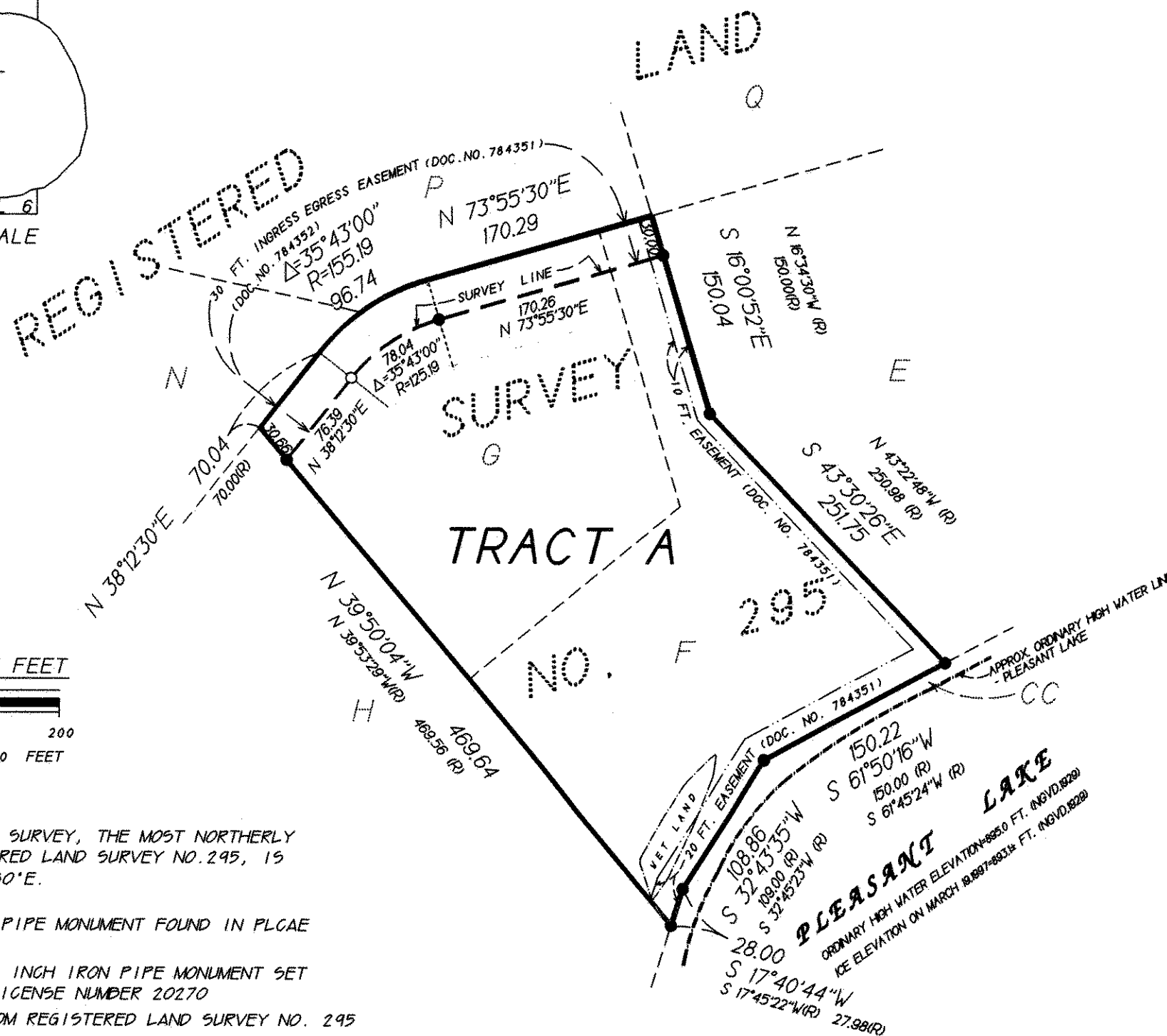


REGISTERED LAND SURVEY NO. **545**

FOR THIS REGISTERED LAND SURVEY, THE MOST NORTHERLY LINE OF TRACT G, REGISTERED LAND SURVEY NO. 295, IS ASSUMED TO BEAR N 73°55'30"E.

- DENOTES 1/2 IN. IRON PIPE MONUMENT FOUND IN PLGAE AND UNMARKED
 - DENOTES 3/4 INCH x 1 1/4 INCH IRON PIPE MONUMENT SET AND CAPPED WITH MN. LICENSE NUMBER 20270
 - (R) DENOTES DIMENSION FROM REGISTERED LAND SURVEY NO. 295
- BENCHMARK USED WAS BRASS PLUG IN PUMP HOUSE DOOR FRAME ON SOUTH SIDE OF PLEASANT LAKE. ELEVATION-897.15 FT. (NGVD, 1929)



I, Randy L. Kurth, Land Surveyor, do hereby certify that, in accordance with the provisions of Minnesota Statutes, Section 508.47, I have surveyed the following described property situated in the County of Ramsey, State of Minnesota:

Tracts F and G, Registered Land Survey No. 295.

I hereby certify that this Registered Land Survey is a correct delineation of Certificates of Title No. 381390 and 381391.

Dated this 30TH day of JUNE, 1997.

Randy L. Kurth, Minnesota Licensed Land Surveyor No. 20270

City of North Oaks
We do hereby certify that on the 10th day of JULY, 1997, the City Council of the City of North Oaks, Minnesota, approved this Registered Land Survey. All monuments will be set as specified by the City Council, and as stated on this Registered Land Survey, according to Minnesota Statutes, Section 505.02, Subd. 1.

S. J. M. Cullen
Mayor

Nancy P. Rozyczka
City Clerk

Taxes payable in the year 1997 on the land herein described have been paid, also there are no delinquent taxes and transfer entered this 23RD day of JULY, 1997.

Michele Timmons Acting Director
Department of Property Taxation

By Abdus Khan Deputy

Pursuant to Minnesota Statutes, Section 383A.42, this Registered Land Survey has been examined and is approved this 24th day of JULY, 1997, and the conditions of Minnesota Statutes, Section 505.03, Subdivision 2 have been fulfilled.

David D. Claypool
David D. Claypool, L.S.
Ramsey County Surveyor

Registrar of Titles, County of Ramsey, State of Minnesota
I hereby certify that this Registered Land Survey No. 545 was filed in this office this 7TH day of AUGUST, 1997, at 11:00 o'clock A. M., as Document No. 1161020.

Deputy Registrar of Titles