

COPY

# REGISTERED LAND SURVEY NO. 520

I, Woodrow A. Brown, Registered Land Surveyor, do hereby certify that in accordance with the provisions of Minnesota Statutes, Section 508.47, I have surveyed the following described property situated in the County of Ramsey, State of Minnesota:

Lots 24 and 25;

That part westerly of Allston Street of Lots 26 and 27;

all in Block 7, Burlington Heights, Division No. 1, Ramsey County, Minnesota.

I hereby certify that this Registered Land Survey is a correct delineation of Certificate of Title No. 309681. Dated this 13th day of July, 1994.



Woodrow A. Brown, Land Surveyor  
Minnesota License No. 15230


City of Saint Paul


I do hereby certify that on the 23 day of December, 1994, the City Council of the City of Saint Paul, Minnesota, approved this Registered Land Survey. All monuments will be set as specified by the City Council and as stated on this Registered Land Survey, according to Minnesota Statutes, Section 505.02, Subd. 1.

  
Clerk


Department of Property Taxation

Taxes payable in the year 1994 on the land herein described have been paid, also there are no delinquent taxes and transfer entered this 21st day of December, 1994.

, Director  
Department of Property Taxation

By , Deputy

Pursuant to Minnesota Statutes, Section 383A.42, this Registered Land Survey has been examined and approved this 27th day of December, 1994 and the conditions of Minnesota Statutes, Section 505.03, Subdivision 2, have been fulfilled.

  
David D. Claypool, R.L.S.  
Ramsey County Surveyor

Registrar of Titles, County of Ramsey, State of Minnesota

I hereby certify that this Registered Land Survey No. 520 was filed in this office this 28th day of DECEMBER, 1994, at 1:00 o'clock P.M., as Document No. 1078941.

, Registrar of Titles

By \_\_\_\_\_, Deputy

**W. BROWN LAND SURVEYING, INC.**

