

REGISTERED LAND SURVEY NO. 514

I, Paul J. McGinley, Land Surveyor, do hereby certify that, in accordance with the provisions of Minnesota Statutes, Section 508.47, I have surveyed the following described property situated in the County of Ramsey, State of Minnesota:

That part of Lots 1 through 6, Block 19, Town of Brooklynd, lying Northwesterly of the following described line: Beginning at a point on the Southwesterly line of said Lot 1 at a distance of 115 feet Northwesterly from the Southerly corner of said Lot 1; thence bearing Easterly to a point on the Northeasterly line of said Lot 6 at a distance of 85 feet Northwesterly of the Easterly corner of said Lot 6.

I hereby certify that this Registered Land Survey is a correct delineation of Certificate of Title No. 352133.

Dated this 4th day of August, 1994.

Paul J. McGinley
Paul J. McGinley, Land Surveyor
Minnesota License No. 16099

City of Saint Paul

I do hereby certify that on the 3 day of August, 1994, the City Council of the City of Saint Paul, Minnesota, approved this plat. All monuments will be set as specified by the City Council and as stated on this Registered Land Survey, according to Minnesota Statutes, Section 505.02, Subd. 1.

Frances Swenson
Deputy Clerk

Taxes payable in the year 1994 on the land herein described have been paid, also there are no delinquent taxes and transfer entered this 4th day of August, 1994.

Lou McKenna, Director
Department of Property Taxation
By Annita Anglin, Deputy

Pursuant to Minnesota Statutes, Section 383A.42, this Registered Land Survey has been examined and is approved this 4th day of August, 1994 and the conditions of Minnesota Statutes, Section 505.03, Subdivision 2, have been fulfilled.

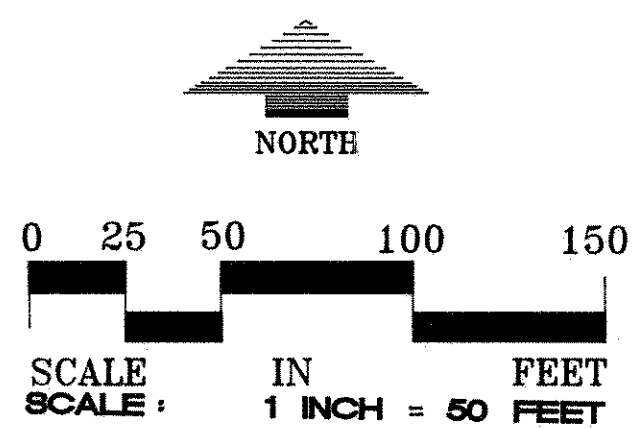
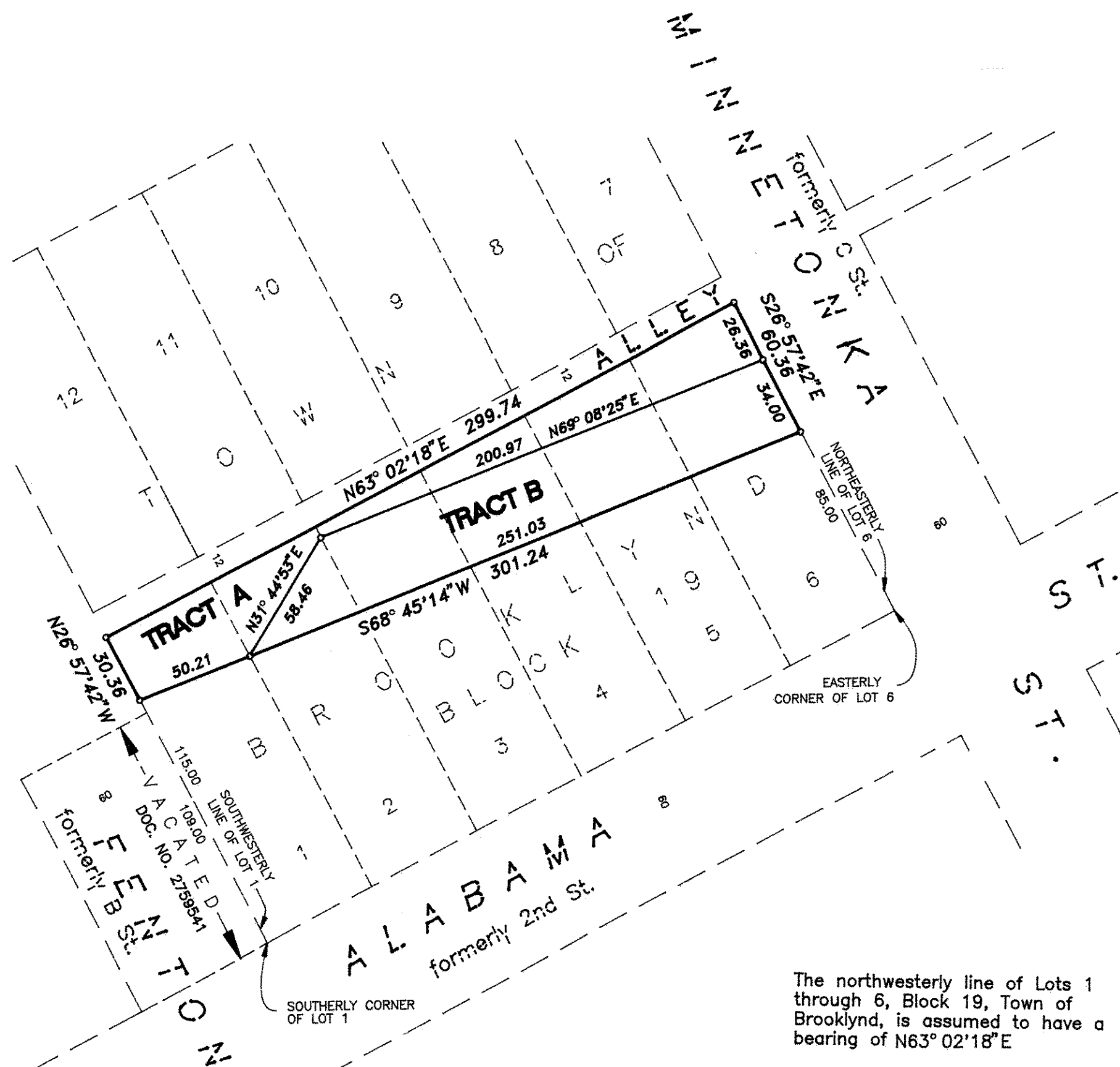
David D. Claypool
David D. Claypool, R.L.S.
Ramsey County Surveyor

Registrar of Titles, County of Ramsey, State of Minnesota
I hereby certify that this Registered Land Survey No. 514 was filed in this office this 6th day of OCTOBER, 1994, at 10:00 o'clock A.M., as Document No. 1072048.

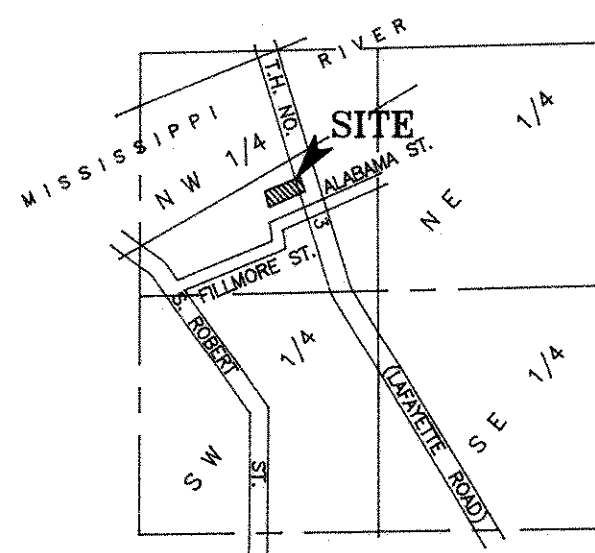
Lou McKenna, Registrar of Titles
By _____, Deputy

PAUL R. McLAGAN & SON
MINNESOTA REGISTERED LAND SURVEYORS

SHEET 1 OF 2 SHEETS

REGISTERED LAND SURVEY NO. 514

○ DENOTES 3/4 INCH BY 14 INCH IRON PIPE SET, MARKED NO. 16099



PAUL R. McLAGAN & SON
MINNESOTA REGISTERED LAND SURVEYORS