

COPY
REGISTERED LAND SURVEY NO. 508

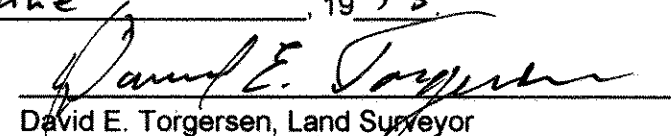
I, David E. Torgersen, Land Surveyor, do hereby certify that, in accordance with the provisions of Minnesota Statutes, Section 508.47, I have surveyed the following described property situated in the County of Ramsey, State of Minnesota:

That part of Government Lot one (1), Section fourteen (14), Township thirty (30), Range twenty-three (23) West, described as follows: Beginning on the North line of and 403.29 feet West from the extended East line of said Lot one (1); thence South to a point on the South line of and 403.29 feet West from the Southeast corner of, said Lot one (1); thence East on said South line 113.29 feet to a point; thence North, parallel with said East line of said lot, 686 feet to a point; thence deflecting 14 degrees 53 minutes to the right, and Northeasterly, 197 feet to a point; thence North 62 degrees 06 minutes West 140 feet to a point, thence North 19 degrees 35 minutes East 238.80 feet to a point; thence continuing Northeasterly on said line 8.58 feet, more or less, to the shoreline of Turtle Lake; thence Northwesterly along said shoreline to a point on the extended said North line of said Government Lot 1, 41 feet, more or less, East from the meander corner of said lot; thence to said meander corner and thence West 23.87 feet, more or less, to the point of beginning; except that part described as follows:

Beginning at a point on the South line of Government Lot one (1), 290.0 feet West of the East line thereof, thence North parallel to said East line 686.0 feet, thence deflecting 14 degrees 53 minutes to the right and Northeasterly 117.0 feet to the point of beginning of the parcel being conveyed; thence Northeasterly at such angle of 14 degrees 53 minutes 80.0 feet, thence North 62 degrees 06 minutes West 115.0 feet to a point, thence Southeasterly to a point on a line parallel to the Northerly line of this described parcel and 75.0 feet Northwest of the Easterly line thereof, thence along said Southerly line parallel to the Northerly line thereof to the point of beginning.


I hereby certify that this Registered Land Survey is a correct delineation of Certificate of Title No. 227276.


Dated this 28th day of June, 1993.


David E. Torgersen, Land Surveyor
Minnesota License No. 17551

City of Shoreview


We do hereby certify that on the 28th day of June, 1993, the City Council of the City of Shoreview, Minnesota, approved this Registered Land Survey. All monuments are set as specified by the City Council and as stated on this Registered Land Survey, according to Minnesota Statutes, Section 505.02, Subd. 1.


Mayor


City Manager

Taxes payable in the year 1993 on the land herein described have been paid, also there are no delinquent taxes and transfer entered this 28th day of June, 1993.


Lou McKenna, Director
Department of Property Taxation

By  Deputy

Pursuant to Minnesota Statutes, Section 383A.42, this Registered Land Survey has been examined and is approved this 29th day of June, 1993, and the conditions of Minnesota Statutes, Section 505.03, Subdivision 2, have been fulfilled.


David D. Claypool, R.L.S.
Ramsey County Surveyor

Registrar of Titles, County of Ramsey, State of Minnesota

I hereby certify that this Registered Land Survey No. 508 was filed in this office this 30 day of JUNE, 1993, at 8:00 o'clock A.M., as Document No. 1017729.

Lou McKenna, Registrar of Titles

By _____, Deputy

COPY
REGISTERED LAND SURVEY NO. 508

