

Copy

REGISTERED LAND SURVEY NO. 345

I, Gary R. Harris, hereby certify that in accordance with the provisions of Chapter 508, Minnesota Statutes of 1949, as amended, I have surveyed the following described tract of land in the County of Ramsey and State of Minnesota, to-wit:

Lot 9, Auditors Subdivision No. 52, St. Paul, Minn., the south boundary line of which is marked by Judicial Landmarks pursuant to Torrens Case No. 11845.

That the survey shown herein is a correct delineation of said survey, signed this 4TH day of OCTOBER, 1979.

Gary R. Harris
Gary R. Harris, Land Surveyor
Minnesota Registration No. 10943

This Registered Land Survey has been approved and accepted by the City Council of the City of St. Paul, Minnesota at a regular meeting thereof held this 10 day of OCT, 1979.

Rose Mifflin, Clerk

Pursuant to Chapter 7, Minnesota Laws of 1976, this Registered Land Survey has been approved this 25TH day of October, 1979.

F. R. Kvidera
F. R. Kvidera
Acting Ramsey County Surveyor

No delinquent taxes and transfer entered this 16th day of October, 1979.

Low McKenna, Director
Department of Property Taxation


By P. Loney, Deputy

REGISTRAR OF TITLES, COUNTY OF RAMSEY, STATE OF MINNESOTA

I hereby certify that this Registered Land Survey No. 345 was filed in this office this 26TH day of OCTOBER, 1979, at 9:30 o'clock A.M.
as Document No. 683864.

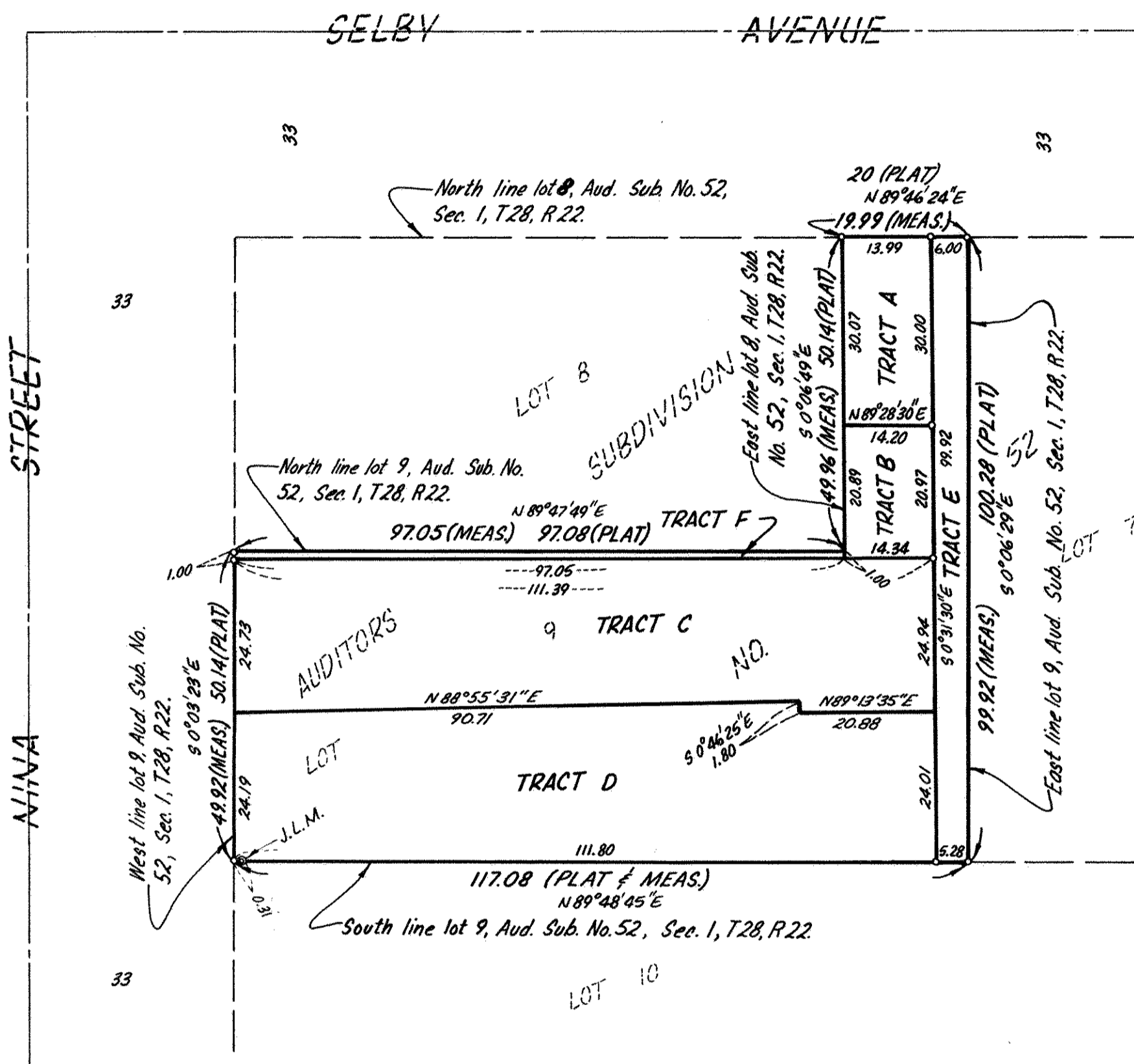
Eugene H. Gibbons
Registrar of Titles

By _____, Deputy



Copy


REGISTERED LAND SURVEY NO. 345



Bearings shown are on an assumed datum.

◦ Denotes iron monument marked by Minnesota Registration No. 10943

Plat = Auditors Subdivision No. 52.



Scale: 1 inch = 20 feet



GRAPHIC SCALE IN FEET