

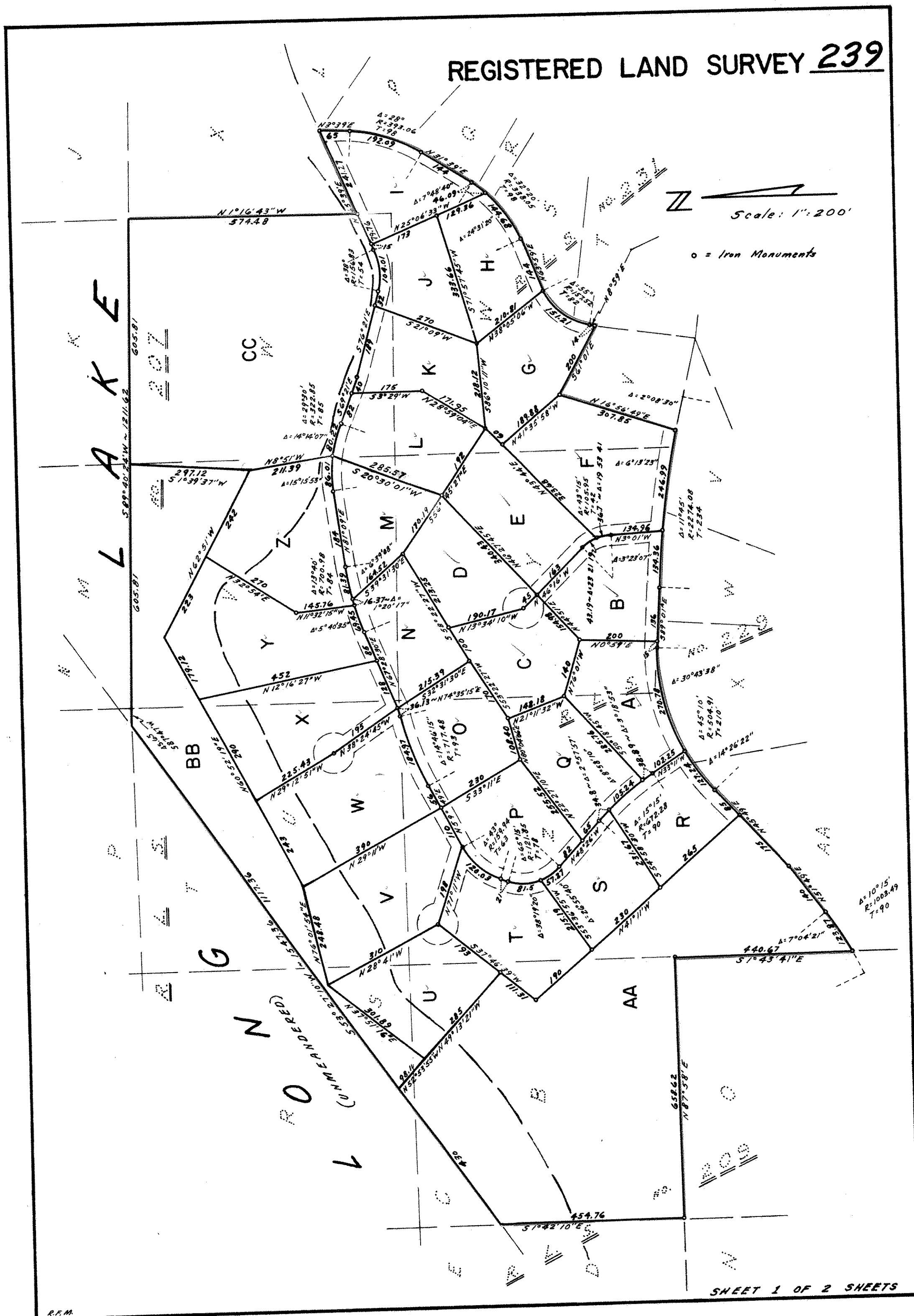
REGISTERED LAND SURVEY 239

Scale: 1" = 200'

o = Iron Monuments

R.F.M.

SHEET 1 OF 2 SHEETS



REGISTERED LAND SURVEY 239

I, Ronald F. Meyer, surveyor, hereby certify that in accordance with the provisions of Chapter 508, Minnesota Statutes of 1949, as amended, I have surveyed the following described tract of land in the County of Ramsey, State of Minnesota to wit:

Tracts "S, U, V and W", Registered Land Survey No. 207

Tract "B", Registered Land Survey No. 209

Tract "W", Registered Land Survey No. 231

Tract "Z", Registered Land Survey No. 229

Tract "Y", Registered Land Survey No. 229, except that part taken for Registered Land Survey No. 231 ; Subject to the rights of record of the City of St. Paul and the Board of Water Commissioners of the City of St. Paul, as set forth in that certain deed dated June 1, 1882, recorded in the office of the Register of Deeds in and for Ramsey County, Minnesota, in book 103 of Deeds, page 429, and in that certain Deed and Agreement dated July 12, 1951, recorded in the office of said Register of Deeds in Book 1411 of Deeds, page 46-63.

That ~~the~~ survey shown herein is a correct delineation of said survey.

This 12th day of October 19 70 A.D.

Ronald F. Meyer
Ronald F. Meyer, Registered Surveyor
Minn. Cert. No. 9051

Accepted and approved this 26th day of October 19 70 A.D.

Walter A. Huntley

Thute Ambler

Roger W. Ryan

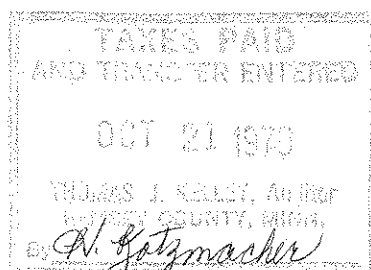
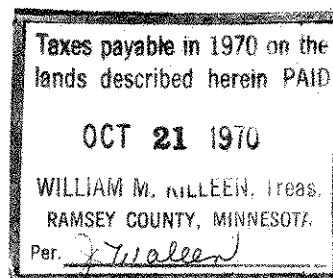
Charles D. Jones

Plat Commission

Commissioner of Public Works

Approved by the Village Council of the Village of North Oaks this 11 day
of June 19 70 A.D.

L. J. Fisher Mayor
Mary S. Kennedy Clerk



Recorded Oct. 26, 1970.

SHEET 2 OF 2 SHEETS