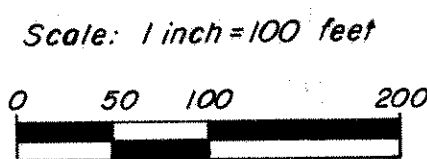

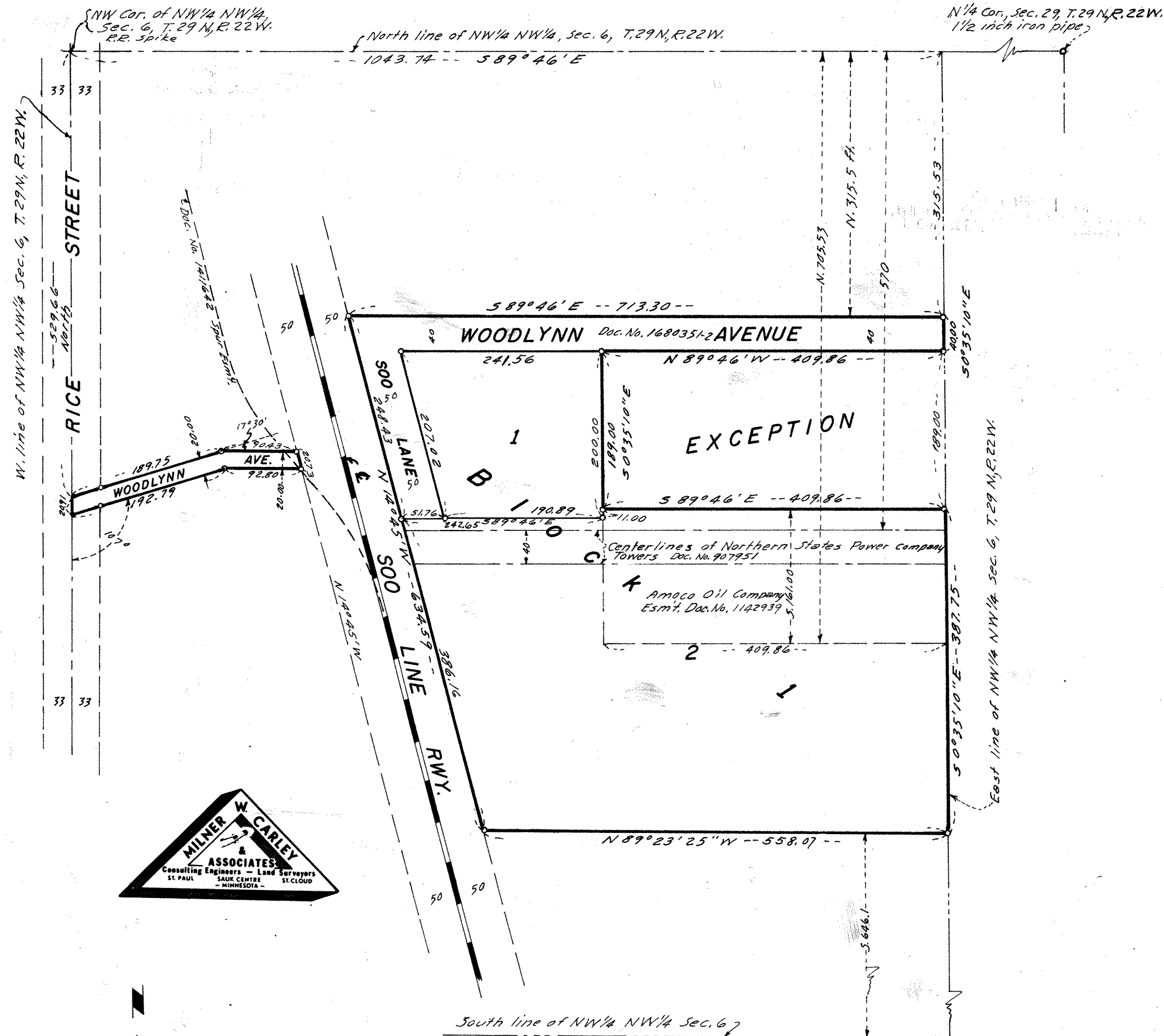


PREFERRED PROPERTIES

o INDICATES IRON MONUMENTS

BEARINGS ARE ON AN ASSUMED DATUM



County Recorder
Registrar of Titles, County of Ramsey, State of Minnesota

I hereby certify that this plat of PREFERRED PROPERTIES was filed in this office this _____ day of _____, 19____ at _____ o'clock _____ M. and was filed in Book _____ of Plats, Page _____ and that the copies were compared with the Official Plat and found to be true and correct copies thereof.

Pursuant to Chapter 7, Minnesota Laws of 1976 this plat has been approved this 22ND day of February, 1978.

County Recorder Registrar of Titles

J. R. Fritson
Acting Ramsey County Surveyor

Know All Persons By These Presents that James A. Nadeau and Georgette C. Nadeau, his wife and Joseph F. Murray, Jr. and Joyce D. Murray, his wife, owners of the following described property situated in the City of Little Canada, Ramsey County, Minnesota:

All that part of the Northwest Quarter of the Northwest Quarter of Section 6, Township 29 North, Range 22 West, which lies Easterly of the East right-of-way line of the Soo Line Railroad except the South 646.1 feet thereof, and except the North 315.5 feet thereof, and except the Easterly 409.86 feet of the Southerly 189 feet of the Northerly 544.53 feet thereof, together with a 20 foot strip of land over that part of the Northwest Quarter of the Northwest Quarter of Section 6, Township 29 North, Range 22 West, Ramsey County, Minnesota lying East of Rice Street and lying Westerly of the Minneapolis, St. Paul and Sault Ste. Marie Railway; the Northerly line of said 20 foot strip of land described as follows: Commencing at the Northwest corner of said Section 6; thence South along the West line of said Section 6 a distance of 529.66 feet to the point of beginning; thence Northeasterly by a deflection angle of 107°, to the left, 189.75 feet; thence Easterly by a deflection angle of 170°30', to the right, 90.43 feet to the Westerly right-of-way line of said Railway and there terminating.

And that Empire Buckets, Inc., contract purchaser of the following described property situated in the City of Little Canada, Ramsey County, Minnesota:

The Easterly 409.86 feet of the South 161 feet of the North 705.53 feet of the Northwest Quarter of the Northwest Quarter of Section 6, Township 29 North, Range 22 West, Ramsey County, Minnesota.

Have caused the same to be surveyed, platted and known as PREFERRED PROPERTIES and do hereby dedicate to the public for public use forever the avenue and lane as shown on the plat.

Have hereunto set our hands this 14 day of NOVEMBER, 1977.

Signed: James A. Nadeau
James A. Nadeau
Georgette C. Nadeau
Georgette C. Nadeau

Signed: Joseph F. Murray, Jr.
Joseph F. Murray, Jr.
Joyce D. Murray
Joyce D. Murray

Have hereunto set our hands this 14 day of NOVEMBER, 1977.

Signed: Robert Zilge, President
Robert Zilge
Martha Lee Zilge, Secretary-Treasurer
Martha Lee Zilge

STATE OF MINNESOTA)
COUNTY OF RAMSEY) ss The foregoing instrument was acknowledged before me this 14 day of NOVEMBER, 1977 by James A. Nadeau and Georgette C. Nadeau, his wife, and by Joseph F. Murray, Jr. and Joyce D. Murray, his wife.

John P. McDiatt
Notary Public, RAMSEY County, Minnesota
My Commission Expires July 29, 1978

STATE OF MINNESOTA)
COUNTY OF RAMSEY) ss The foregoing instrument was acknowledged before me this 14 day of NOVEMBER, 1977 by Robert Zilge, President, and by Martha Lee Zilge, Secretary-Treasurer, of Empire Buckets, Inc., a Minnesota corporation, on behalf of the corporation.

John P. McDiatt
Notary Public, RAMSEY County, Minnesota
My Commission Expires July 29, 1978

I, LeRoy H. Winner, hereby certify that I have surveyed and platted the property described in the dedication of this plat as PREFERRED PROPERTIES; that this plat is a correct representation of said survey; that all distances are correctly shown on the plat; that all monuments have been correctly placed in the ground as shown; that the outside boundary lines are correctly designated on the plat; and there are no wet lands, easements or public highways other than as shown thereon.

LeRoy H. Winner
LeRoy H. Winner, Registered Surveyor
Minnesota Registration No. 4987

STATE OF MINNESOTA)
COUNTY OF RAMSEY) ss The Surveyor's certificate was subscribed and sworn to before me, a Notary Public, this 3 day of NOVEMBER, 1977.

Shirley J. Lundberg
SHIRLEY J. LUNDBERG
RAMSEY COUNTY
NOTARY PUBLIC-MINNESOTA
MY COMMISSION EXPIRES APR. 29, 1984
Notary Public, RAMSEY County, Minnesota
My Commission Expires 4-29-1984

Approved and accepted by the City Council of Little Canada, Minnesota this 15 day of Nov., 1977.
Donald Valenta Mayor
Joseph J. Chelak Clerk

No delinquent taxes and transfer entered this 22ND day of February, 1978.
Low McKenna Director
Department of Property Taxation
By P. Lundy Deputy