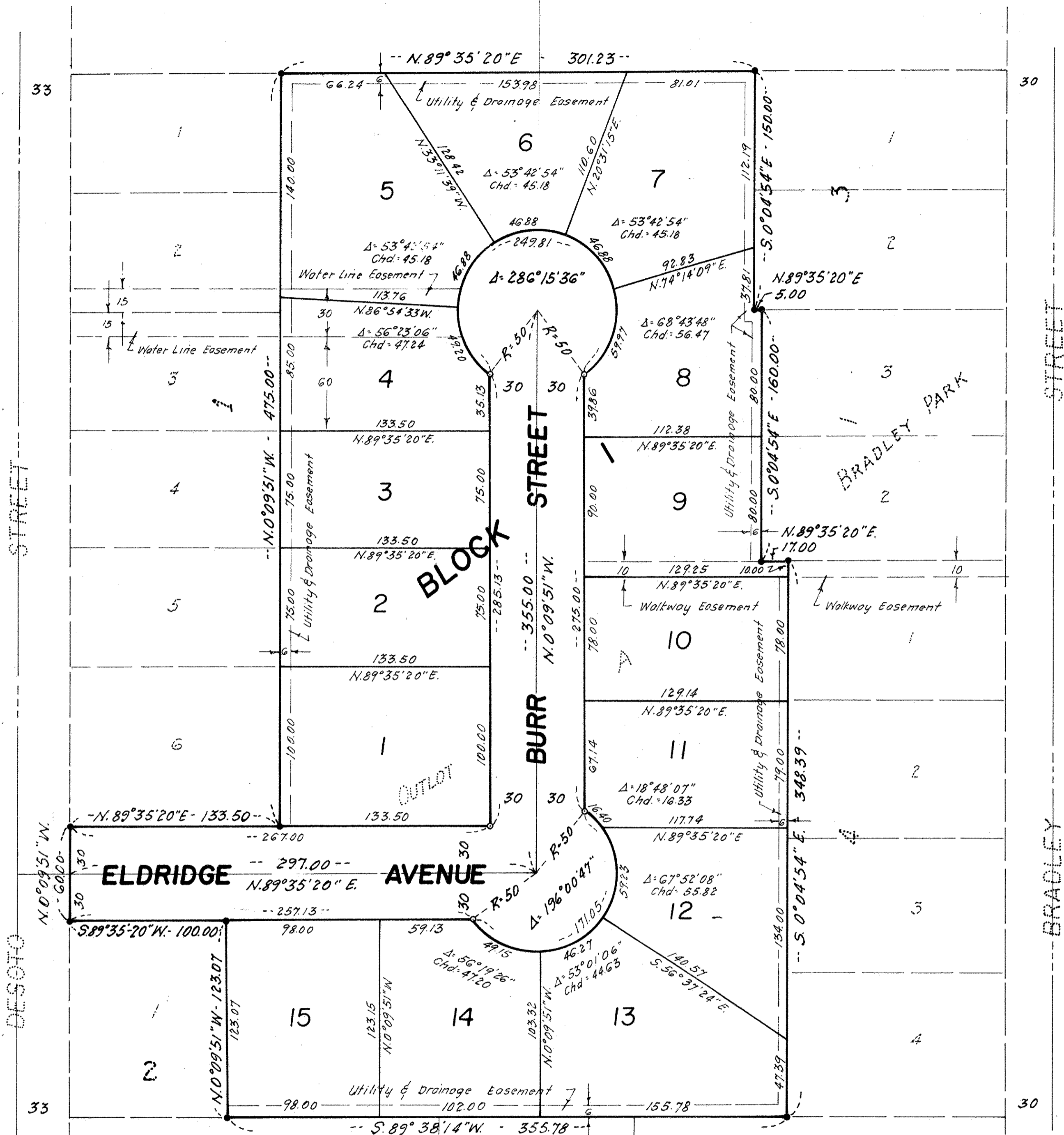


NOVEMBER 1976

DONALD H. CAMPBELL, Land Surveyor

DESOTO PARK 2nd ADDITION




Know All Persons By These Presents that Richard J. Schreier and Patricia A. Schreier, husband and wife, owners of the following described property situated in the City of Maplewood, Ramsey County, Minnesota:

Outlot A, DESOTO PARK

Have caused the same to be surveyed, platted and hereafter known as DESOTO PARK 2nd ADDITION and do hereby dedicate to the public, for public use forever the Avenue, Street, walkway easement, water line easement, and utility and drainage easements as shown on the plat. We have hereunto set our hands this 20th day of January A.D. 1977.

Signed: Richard J. Schreier
Richard J. Schreier
Patricia A. Schreier
Patricia A. Schreier

STATE OF MINNESOTA) SS On this 20th day of January A.D. 1977, before me, a Notary Public within and for said County and State, personally appeared Richard J. Schreier and Patricia A. Schreier, husband and wife, to me known to be the persons described herein and who executed the foregoing instrument and acknowledged that they executed the same as their own free act and deed.




William C. Cass
Notary Public, Ramsey County, Minnesota
My Commission Expires June 21, 1983

I, Donald H. Campbell, hereby certify that I have surveyed and platted the property described in the dedication of this plat as DESOTO PARK 2nd ADDITION; that this plat is a correct representation of said survey; that all distances are correctly shown on the plat; that all monuments have been correctly placed in the ground as shown; that the outside boundary lines are correctly designated on the plat; and there are no wet lands, easements or public highways other than as shown thereon.

Donald H. Campbell
Donald H. Campbell, Land Surveyor
Minnesota Registration No. 5712

STATE OF MINNESOTA) SS The Surveyor's certificate was subscribed and sworn to, before me, a Notary Public, this 21st day of January A.D. 1977.



Dale C. Whelan
Notary Public, Ramsey County, Minnesota
My Commission Expires 9 Sept 1981

Approved and accepted by the City Council of Maplewood, Minnesota at a regular meeting thereof held this 2nd day of February A.D. 1977.

Robert J. Zentgraf Mayor
Levella E. Ouellette Clerk

No delinquent taxes and transfer entered this 3rd day of March A.D. 1977.

Law McKenna Director
Department of Property Taxation
By sp. Ouellette Deputy

Pursuant to Chapter 7, Minnesota Laws of 1976, this plat has been approved this 3rd day of March A.D. 1977.

By Ronald F. Meyer
Ronald F. Meyer
Acting Ramsey County Surveyor

COUNTY RECORDER
REGISTRAR OF TITLES, COUNTY OF RAMSEY, STATE OF MINNESOTA

I hereby certify that this plat of DESOTO PARK 2nd ADDITION was filed in this office this ___ day of ___ A.D. 1977, at ___ o'clock ___ M., and was filed in Book ___ of Plats, Page ___, and that the copies were compared with the Official Plat and found to be true and correct copies thereof.

Robert T. Gibbons
County Recorder Registrar of Titles
By _____ Deputy

Bearings are on an Assumed Datum
• Denotes Iron Monument - Found
o Denotes Iron Monument - Set
(Iron Monuments Set have No. 5712 inscribed thereon)

