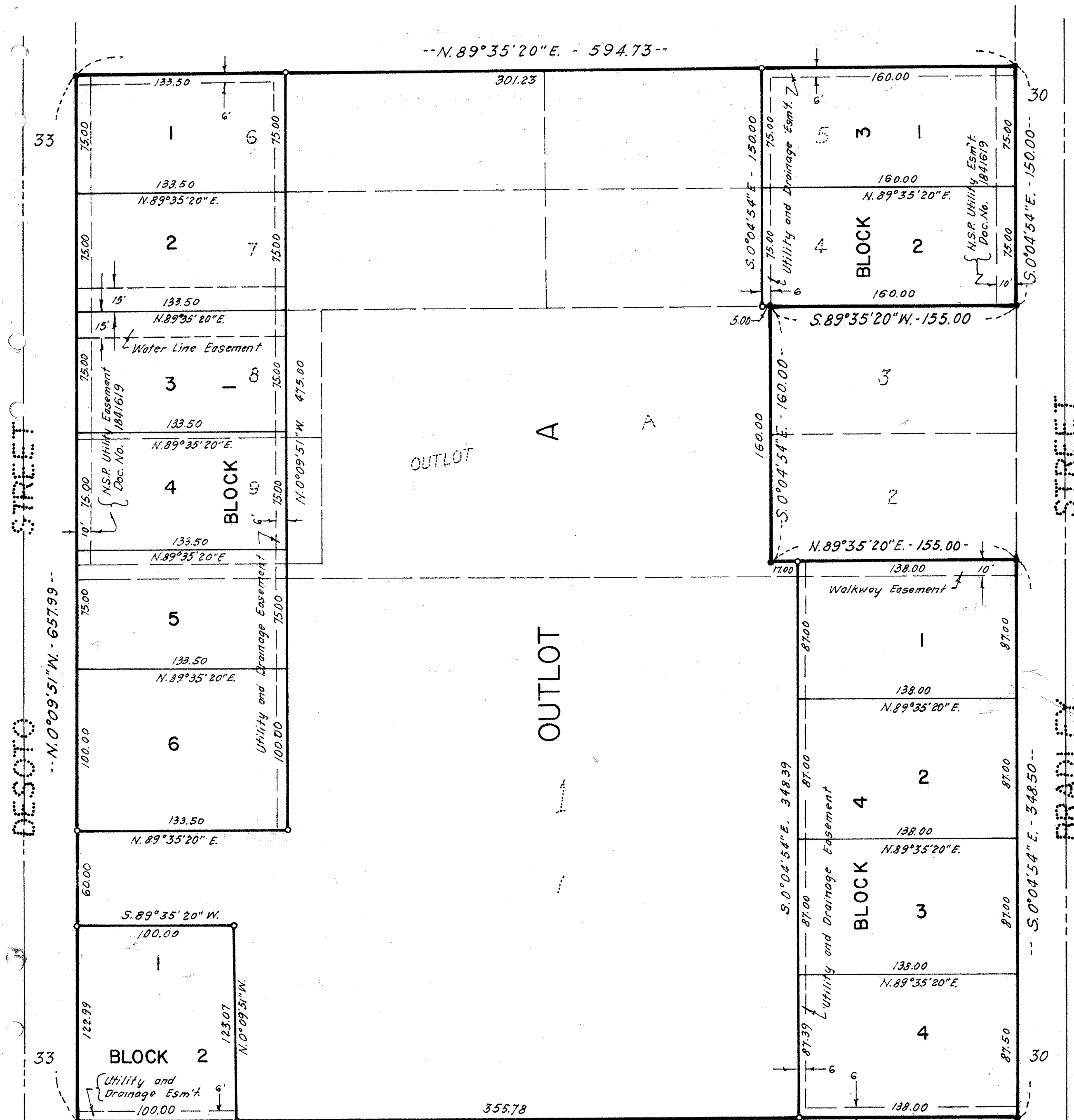


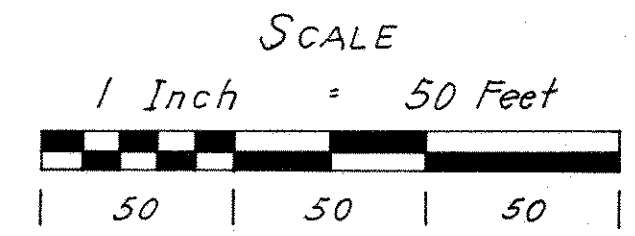
MARCH 1976

DONALD H. CAMPBELL, Land Surveyor

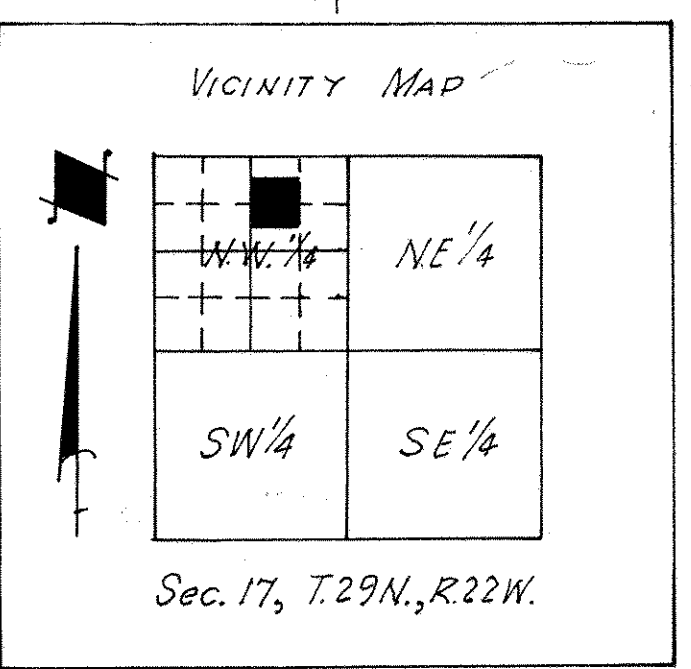
DESOTO PARK



355.78
 -- S. 89° 38' 14" W. - 593.78 --
 BLOCK 2 - EDGERTON HIGHLANDS



Bearings are on an Assumed Datum
 ● Denotes Iron Monument - Found
 ○ Denotes Iron Monument - Set



Know All Persons By These Presents that Richard J. Schreier and Patricia A. Schreier, husband and wife, owners of the following described property situated in the City of Maplewood, Ramsey County, Minnesota:

Lots 1, 4, 5, 6, 7, 8, and 9, Block 1, and Outlot A, BRADLEY PARK.

Have caused the same to be surveyed, platted and hereafter known as DESOTO PARK and do hereby dedicate to the public, for public use forever the walkway easement, and utility and drainage easements as shown on the plat. We have hereunto set our hands this 19th day of APRIL A.D. 1976.

Signed:
Richard J. Schreier Richard J. Schreier
Patricia A. Schreier Patricia A. Schreier

STATE OF MINNESOTA)
 COUNTY OF RAMSEY) SS On this 19 day of April A.D. 1976, before me, a Notary Public within and for said County and State, personally appeared Richard J. Schreier and Patricia A. Schreier, husband and wife, to me known to be the persons described herein and who executed the foregoing instrument and acknowledged that they executed the same as their own free act and deed.

A. J. Hagen
 A. J. HAGEN
 NOTARY PUBLIC - MINNESOTA
 RAMSEY COUNTY
 My Commission Expires Dec. 15, 1978
 My Commission Expires 12-15-78

I, Donald H. Campbell, hereby certify that I have surveyed and platted the property described in the dedication of this plat as DESOTO PARK; that this plat is a correct representation of said survey; that all distances are correctly shown on the plat; that all monuments have been correctly placed in the ground as shown; that the outside boundary lines are correctly designated on the plat; and there are no wet lands, easements or public highways other than as shown thereon.

Donald H. Campbell
 Donald H. Campbell, Land Surveyor
 Minnesota Registration No. 5712

STATE OF MINNESOTA)
 COUNTY OF RAMSEY) SS The Surveyor's certificate was subscribed and sworn to, before me, a Notary Public, this 22nd day of April A.D. 1976.

Clifford W. Lund
 CLIFFORD W. LUND
 RAMSEY COUNTY
 NOTARY PUBLIC - MINNESOTA
 MY COMMISSION EXPIRES MAY 21, 1978

Approved and Accepted by the City Council of Maplewood, Minnesota at a regular meeting thereof held this 11th day of March A.D. 1976.

Robert T. Buntor Mayor
Louise C. Bunelium Clerk

No delinquent taxes and transfer entered this 12th day of May A.D. 1976.

Lawrence Kenna Director
 Department of Property Taxation
 By: M. Kesch Deputy

Approved and Accepted this 14th day of MAY A.D. 1976.

Ronald F. Meyer
Walter A. Skutsky
Robert T. Gibbons
 Plat Commission
 City Engineer of St. Paul

REGISTER OF DEEDS
 REGISTER OF TITLES, COUNTY OF RAMSEY, STATE OF MINNESOTA
 I hereby certify that this plat of DESOTO PARK was filed in this office this _____ day of _____ A.D. 1976, at _____ o'clock _____ M., and was filed in Book _____ of Plats, Page _____, and that the copies were compared with the Official Plat and found to be true and correct copies thereof.

Robert T. Gibbons
 Register of Deeds Registrar of Titles
 By: _____ Deputy