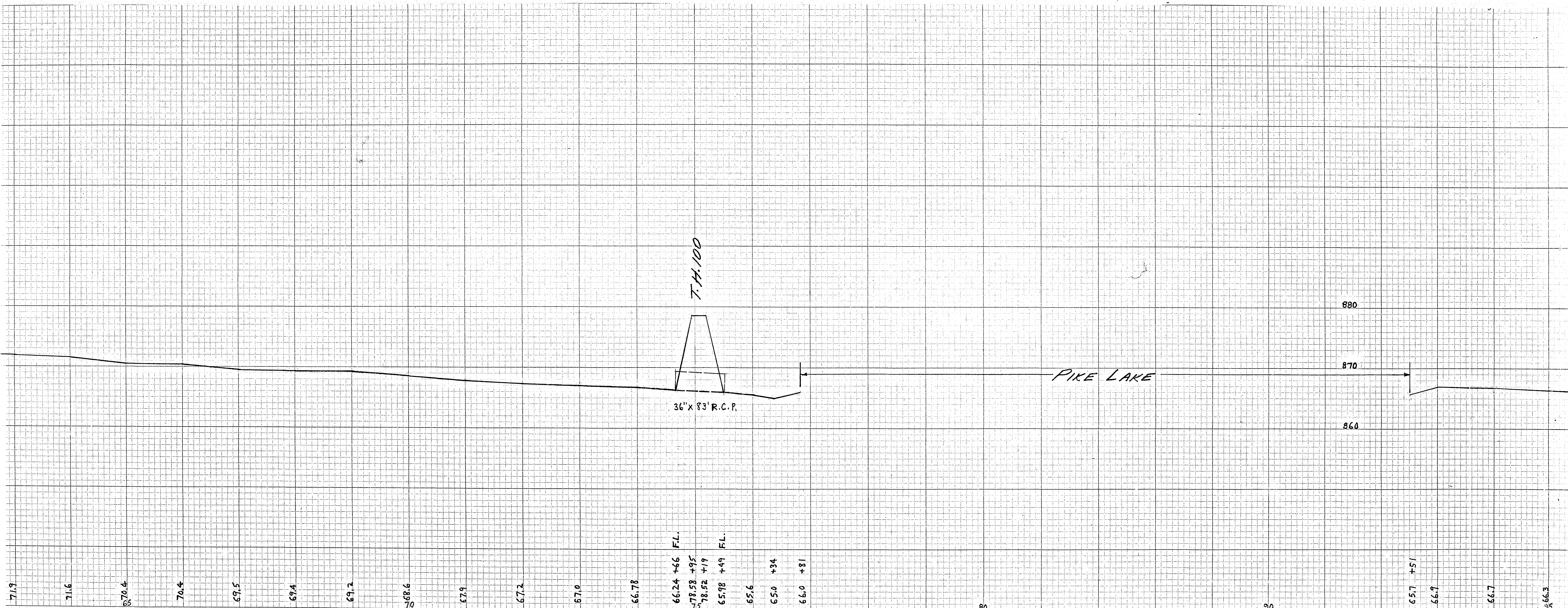
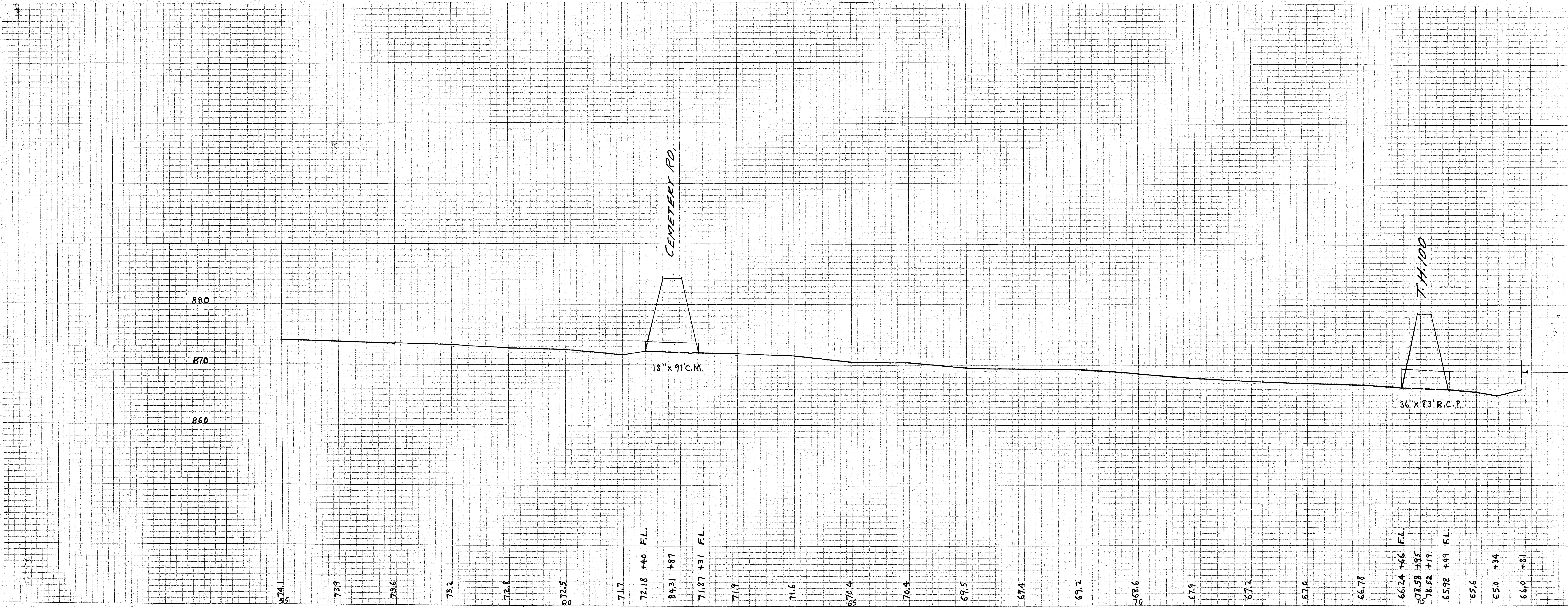


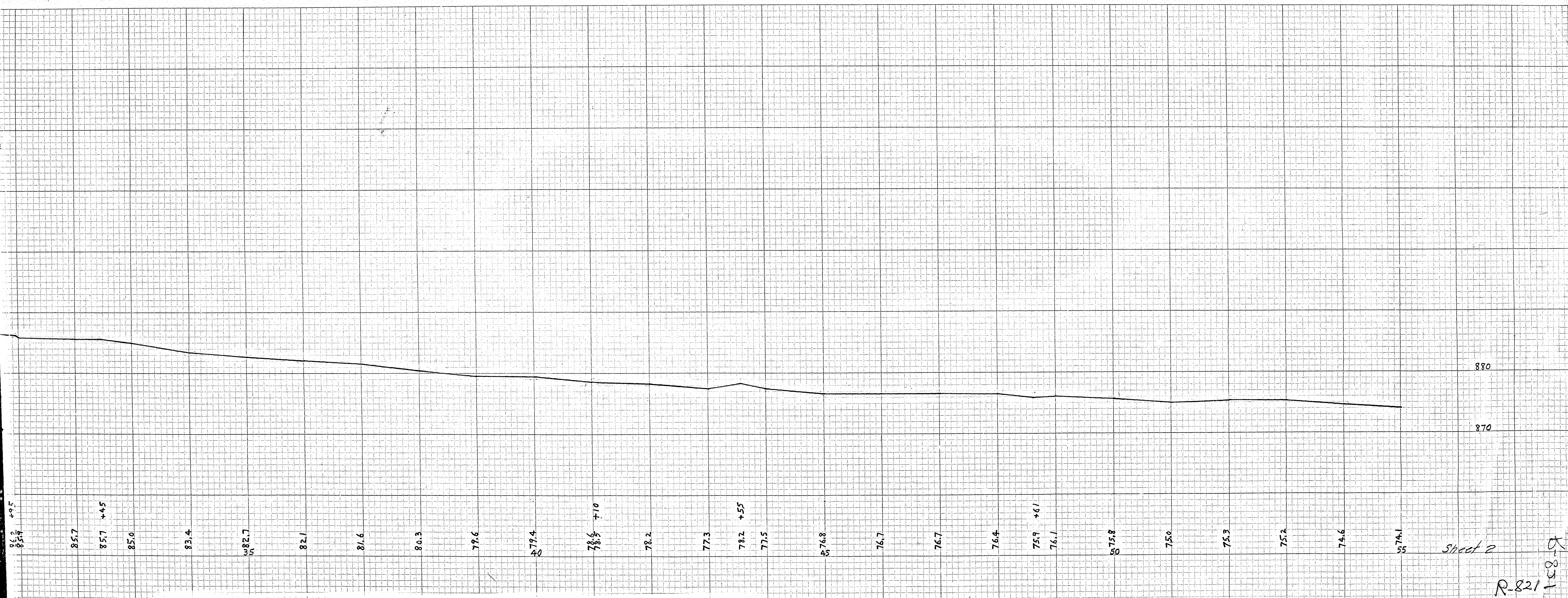
OFFICE OF RAMSEY COUNTY ENGINEER  
 DEANE R. ANKLAN  
 COUNTY ENGINEER  
 PROFILE OF COUNTY DITCH NO. 2  
 BETWEEN JONES LAKE AND LONG LAKE.  
 SCALE: VERT. 1"=10'  
 HORZ. 1"=100' SHEET NO. 1

188.9  
 R-821



71.9    71.6    67.0.4    70.4    69.5    69.4    69.2    68.6    67.9    67.2    67.0    66.78    66.24 +66 FL.    78.58 +95    78.52 +19    65.78 +49 FL.    65.6    65.0 +34    66.0 +81    80    90    65.7 +51    66.9    66.7    66.3





86.2 ±9.5  
85.9  
85.7 ±4.5  
85.0  
83.4  
82.7  
82.1  
81.6  
80.3  
79.6  
79.4  
78.5 ±10  
78.2  
77.3  
78.2 ±5.5  
77.5  
76.8  
76.7  
76.7  
76.4  
75.9 ±6.1  
76.1  
75.8  
75.0  
75.3  
75.2  
74.6  
74.1

880  
870

Sheet 2

R-821 150.9

16V F47C

T.M.B

1' x 67' R.C.P.

500 LINEAR FT. CULVERT

36" x 88' Steel Culv.

CO. RD. E

36" x 95' C.M.

00.03 +62  
91.78 +97 F.L.

91.7

91.4

90.9 +64

90.23 +05 F.L.

90.67 +33.5 F.L.  
90.7

89.91 +40 F.L.  
89.5

89.2

90.1

90.0

90.3

90.1

90.1

90.02 +77 F.L.  
90.278 +27

89.65 +72 F.L.  
90.1

89.5

89.3 +91  
89.6

88.2

87.8

87.6

87.5

87.5 +66  
88.0

86.8

86.9 +84  
86.9

86.2 +95  
85.7

85.7

85.7 +45

85.0

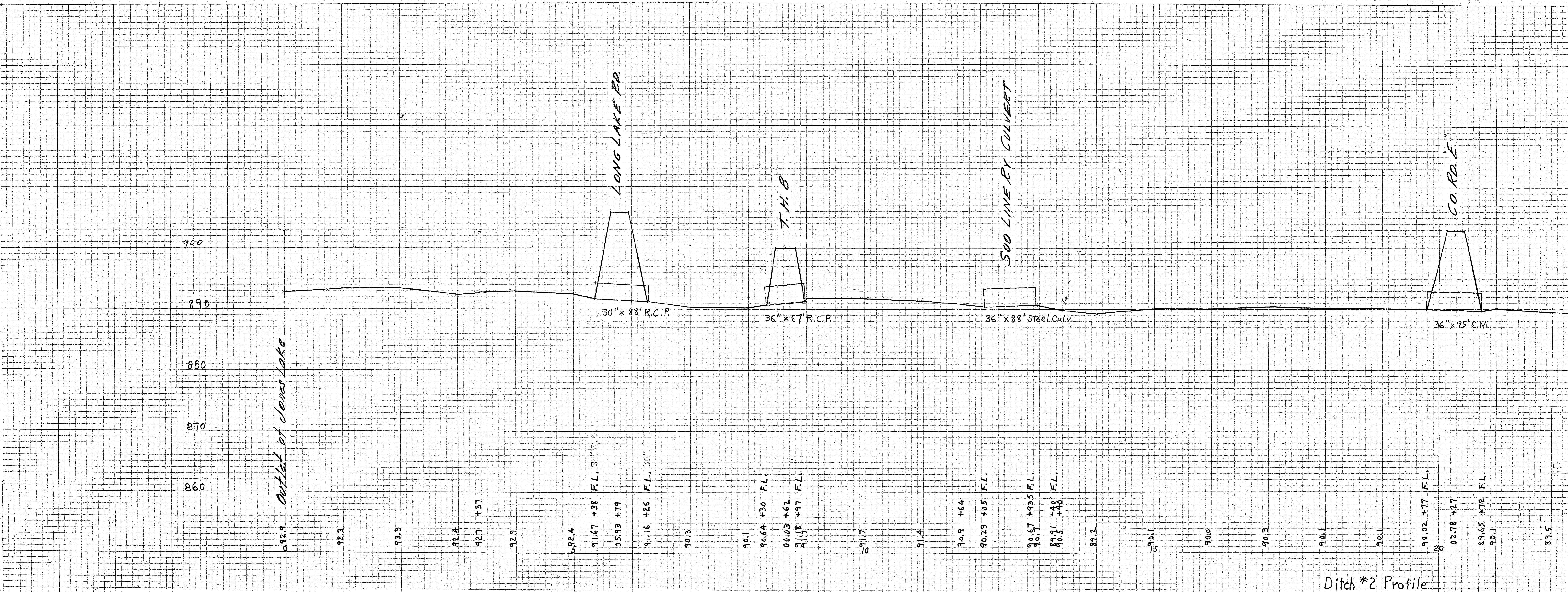
83.4

82.7

82.1

Ditch #2 Profile





Ditch #2 Profile