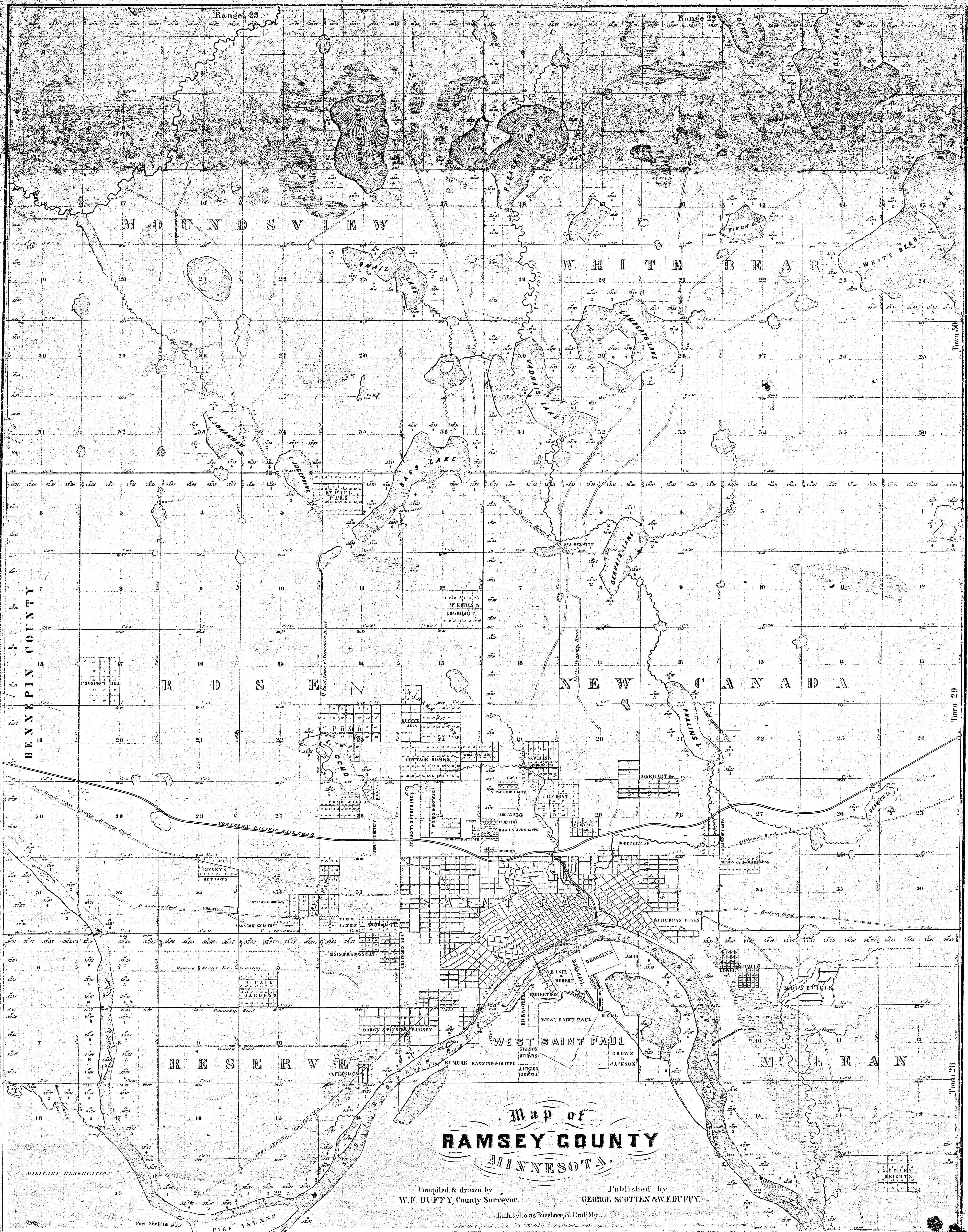


ROADS IN RAMSEY COUNTY

MACADAM ROADS SHOWN IN RED.
CLAY & GRAVEL ROADS SHOWN IN YELLOW.
GRADED & IMPROVED " " " GREEN.
COUNTY DITCHES
DITCH NUMBER DESIGNATED BY NO. IN CIRCLE
DITCHES DESIGNATED BY HEAVY DOTTED LINE





M O U N D S V I L L E W

W H I T E B E A R

W H I T E B E A R L A K E

R O S E N

N E W C A N A D A

R E S E R V E

W E S T S A I N T P A U L

M I L L E A N

Map of RAMSEY COUNTY MINNESOTA.

Compiled & drawn by
W. F. DUFFY, County Surveyor.

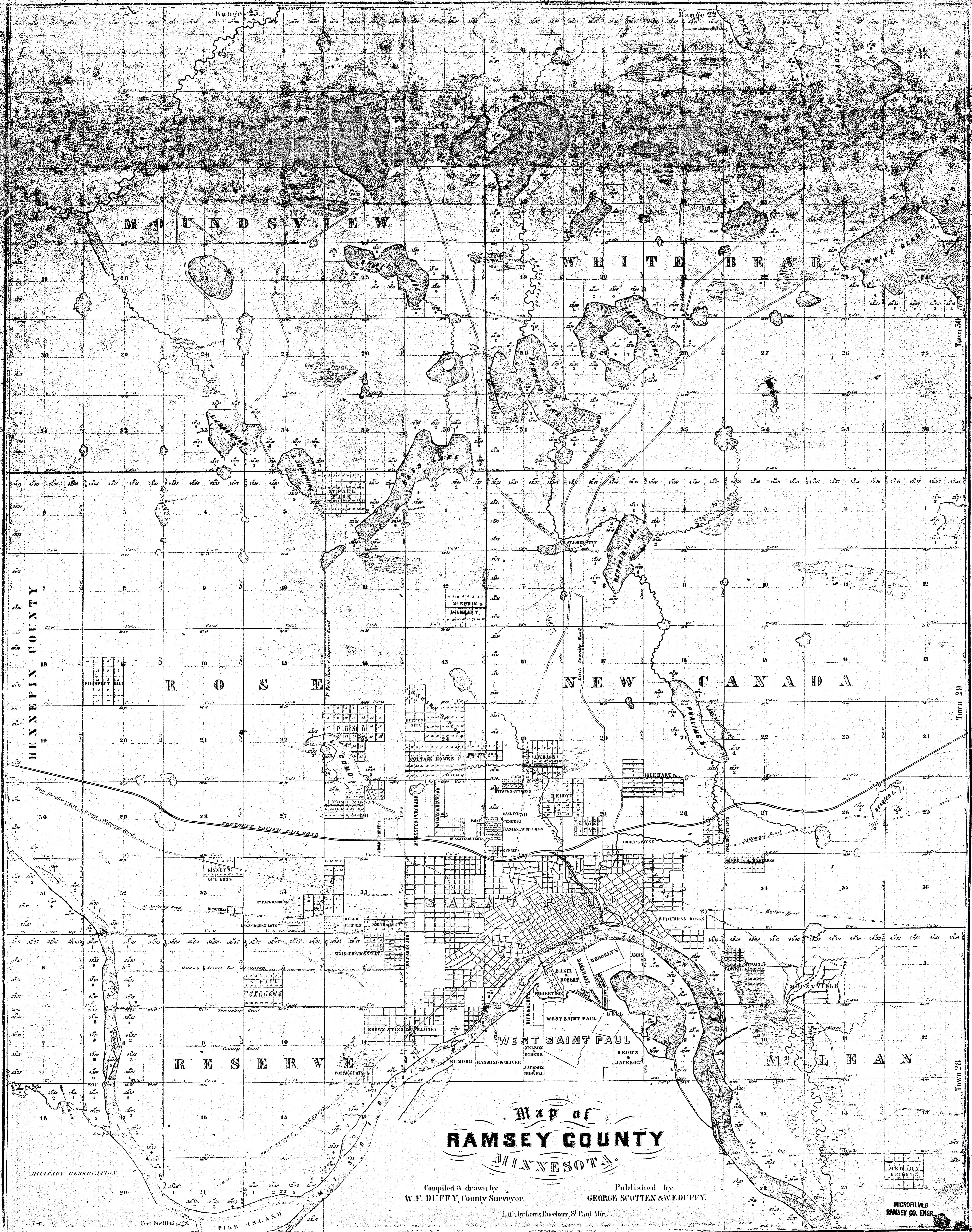
Published by
GEORGE SCOTTEN & W. DUFFY.

Lith. by Louis Duedner, St. Paul, Minn.

R-684

1884

R-684



HENNEPIN COUNTY

MOUNDSVIEW

WHITE BEAR

ROSS

NEW CANADA

RESERVE

Map of RAMSEY COUNTY MINNESOTA.

Compiled & drawn by
W.F. DUFFY, County Surveyor.

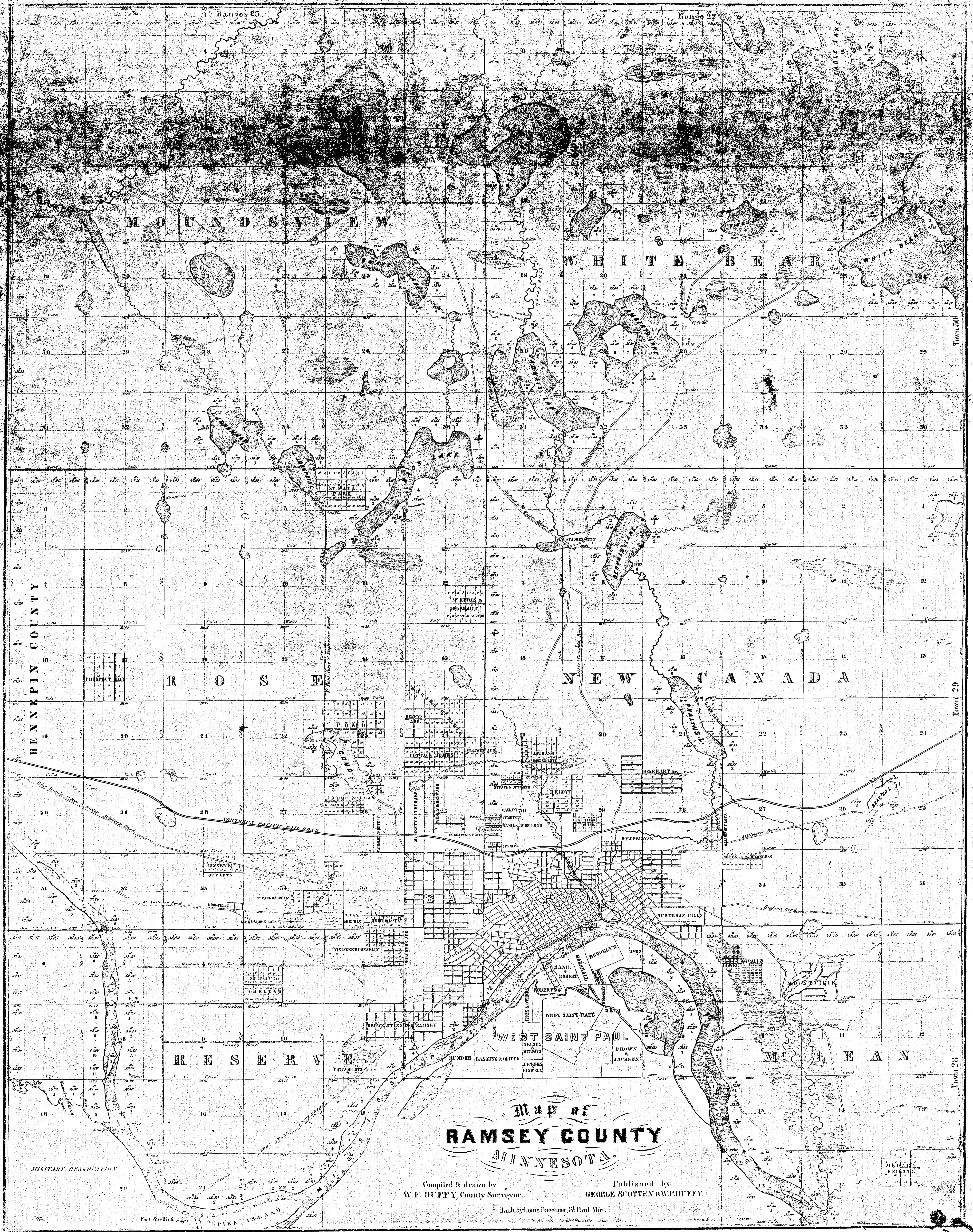
Published by
GEORGE SCOTTEN & W.F. DUFFY.

Lith. by Loms, Deuel, St. Paul, Min.

MICROFILMED
RAMSEY CO. ENGR.

1889.

R-684



Map of
RAMSEY COUNTY
MINNESOTA.

Compiled & drawn by
W.F. DUFFY, County Surveyor.

Published by
GEORGE SCOTT & W.F. DUFFY.

Printed by Louis Buchner, St. Paul, Minn.

1887.

R-684

ROADS IN RAMSEY COUNTY

MACADAM ROADS SHOWN IN RED
CLAY & GRAVEL ROADS SHOWN IN YELLOW
GRADED & IMPROVED " " " GREEN
COUNTY DITCHES
DITCH NUMBER DESIGNATED BY NO. IN CIRCLE
DITCHES DESIGNATED BY HEAVY DOTTED LINE

