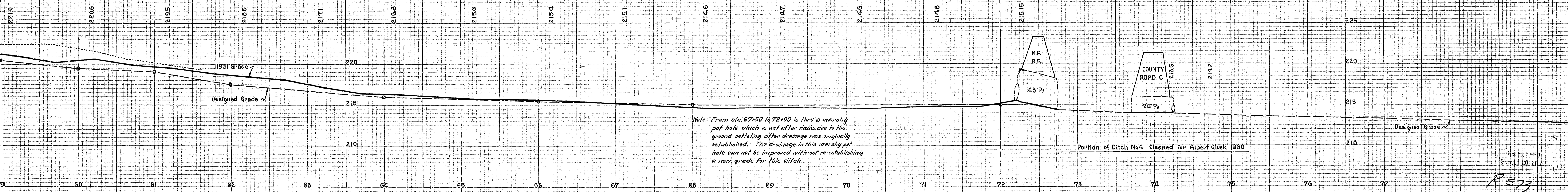


PROFILE SHOWING THAT PORTION
OF
RAMSEY COUNTY DITCH NO. 4
IN WHICH CLEANING WAS REQUESTED
BY
JOSEPH AMMANN - FEB. 1931
FROM STA. 53+90 TO STA. 72+00
SCALES { HOR. 1" = 50'
VER. 1" = 5'

Joseph Ammann - North Property Line



Note: From sta. 67+50 to 72+00 is thru a marshy pot hole which is wet after rains due to the ground settling after drainage was originally established. - The drainage in this marshy pot hole can not be improved without re-establishing a new grade for this ditch.

RECORDED
INDEXED
R 573
MICROFILMED
RAMSEY CO. ENGR.

B-213

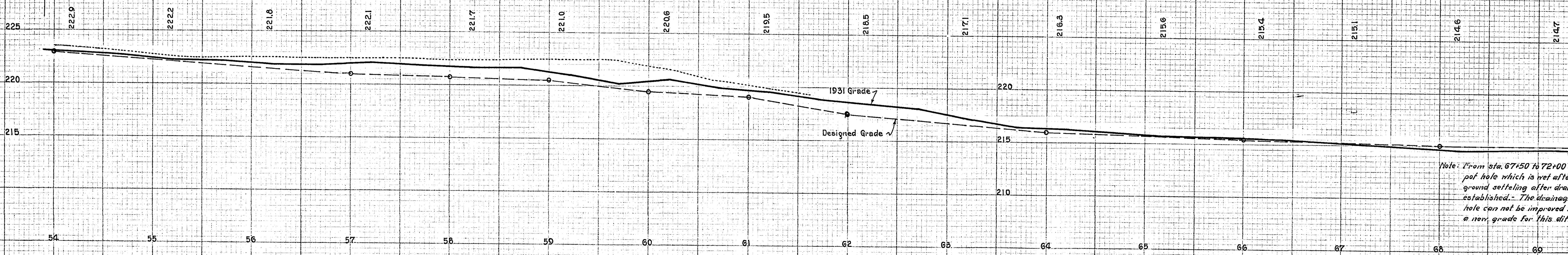
CANAL DITCH NO. 4

MICROFILMED
RAMSEY CO. ENGR.

R573

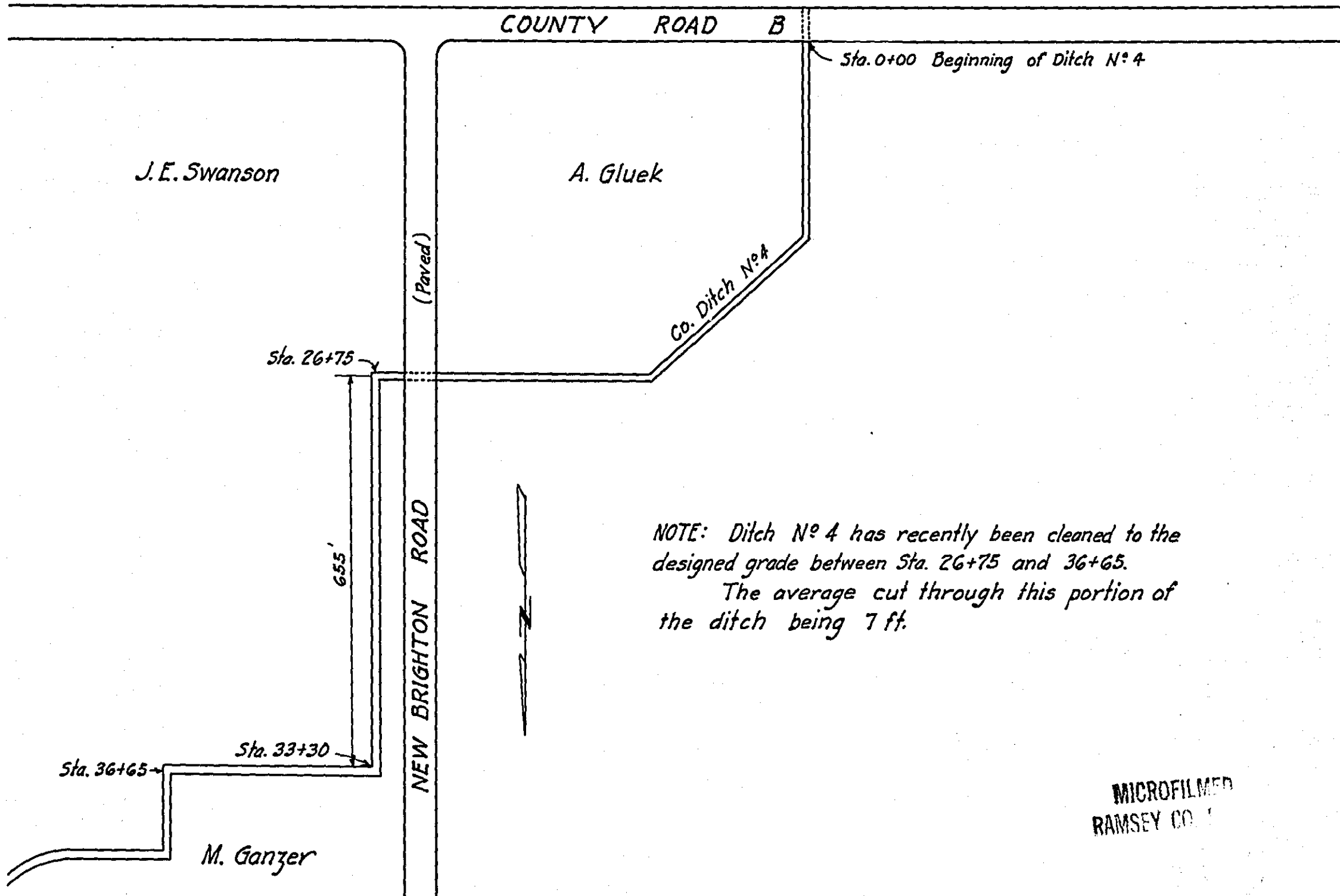
Joseph Ammann - South Property Line

PROFILE SHOWING THAT PORTION
OF
RAMSEY COUNTY DITCH NO. 4
IN WHICH CLEANING WAS REQUESTED
BY
JOSEPH AMMANN - FEB. 1931
FROM STA. 53+90 TO STA. 72+00
SCALES { HOR. 1" = 50'
VER. 1" = 5'



Note: From sta. 67+50 to 72+00 is thru a marshy pot hole which is wet after rains due to the ground settling after drainage was originally established. - The drainage in this marshy pot hole can not be improved without re-establishing a new grade for this ditch.

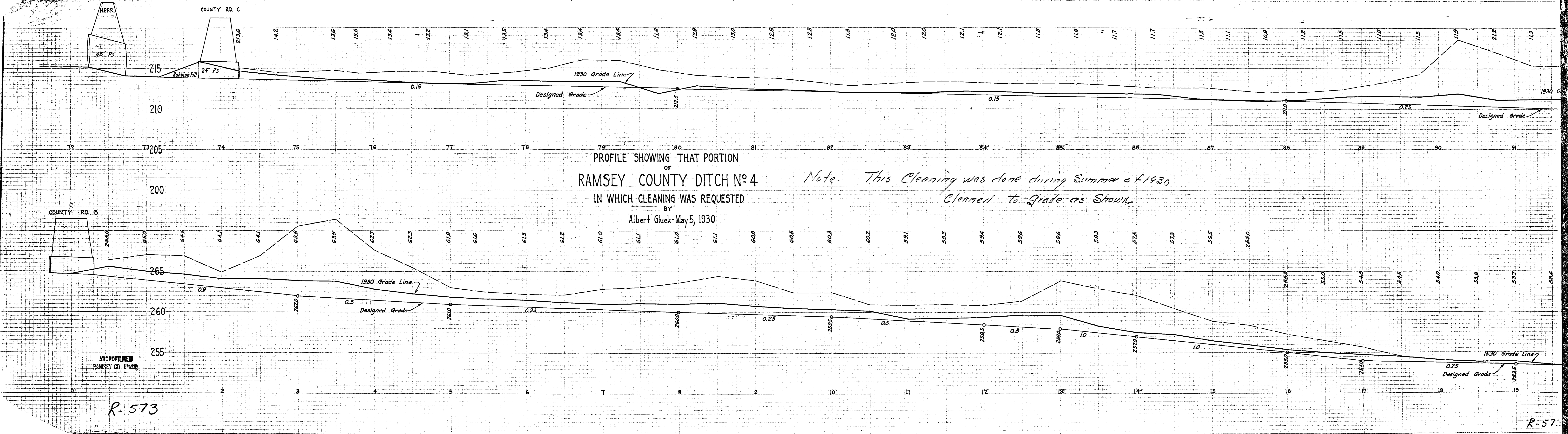
SKETCH SHOWING PORTION OF DITCH N° 4
IN WHICH TILE HAS BEEN REQUESTED BY J.E. SWANSON
OCT. 2, 1930



NOTE: Ditch N° 4 has recently been cleaned to the
designed grade between Sta. 26+75 and 36+65.
The average cut through this portion of
the ditch being 7 ft.

MICROFILMED
RAMSEY CO.

R-573



PROFILE SHOWING THAT PORTION
 OF
 RAMSEY COUNTY DITCH No. 4
 IN WHICH CLEANING WAS REQUESTED
 BY
 Albert Gluek-May 5, 1930

*Note. This Cleaning was done during Summer of 1930
 Cleaned to Grade as Shown.*

MICROFILMED
 RAMSEY CO. ENG'G

R-573

R-573



