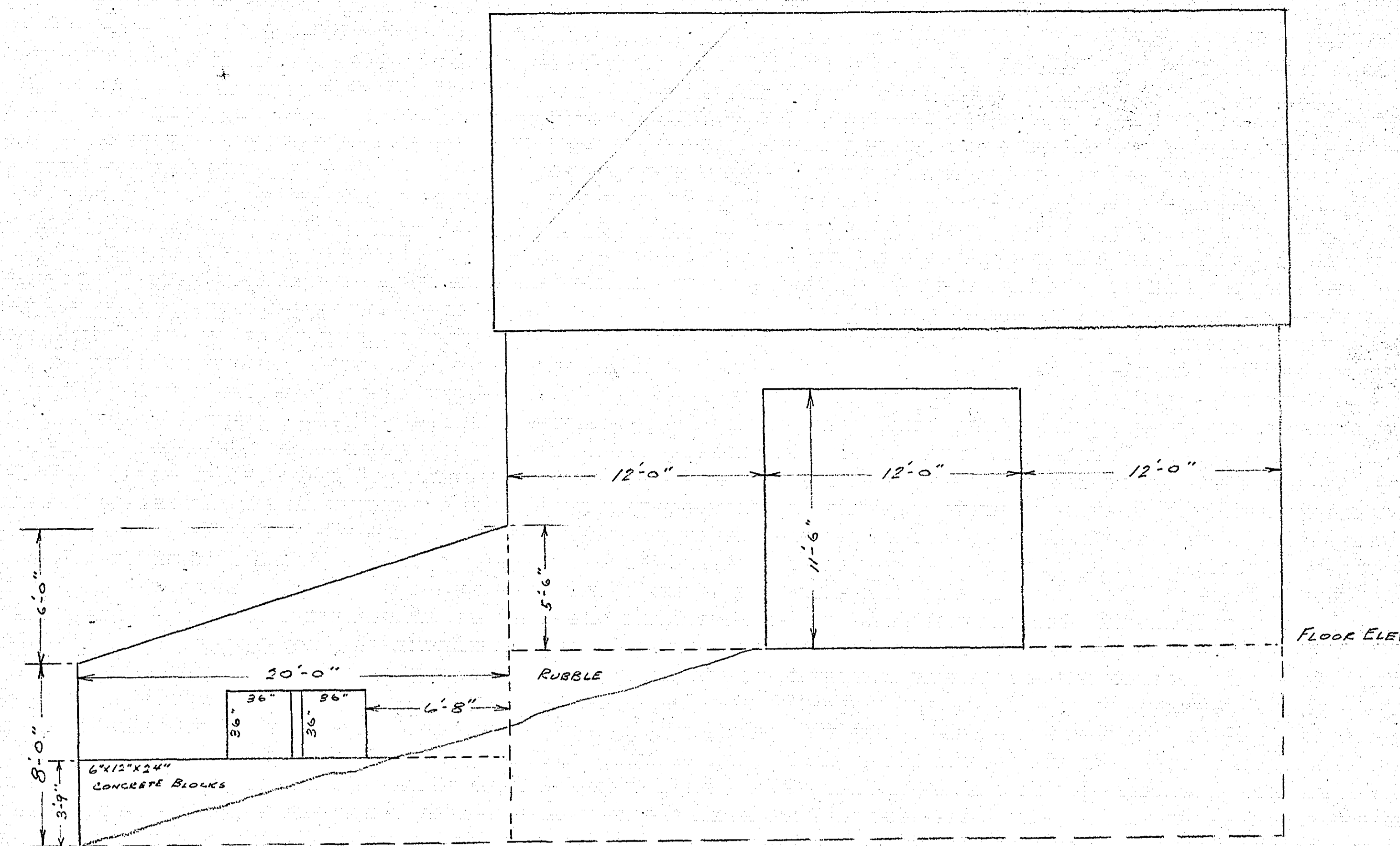
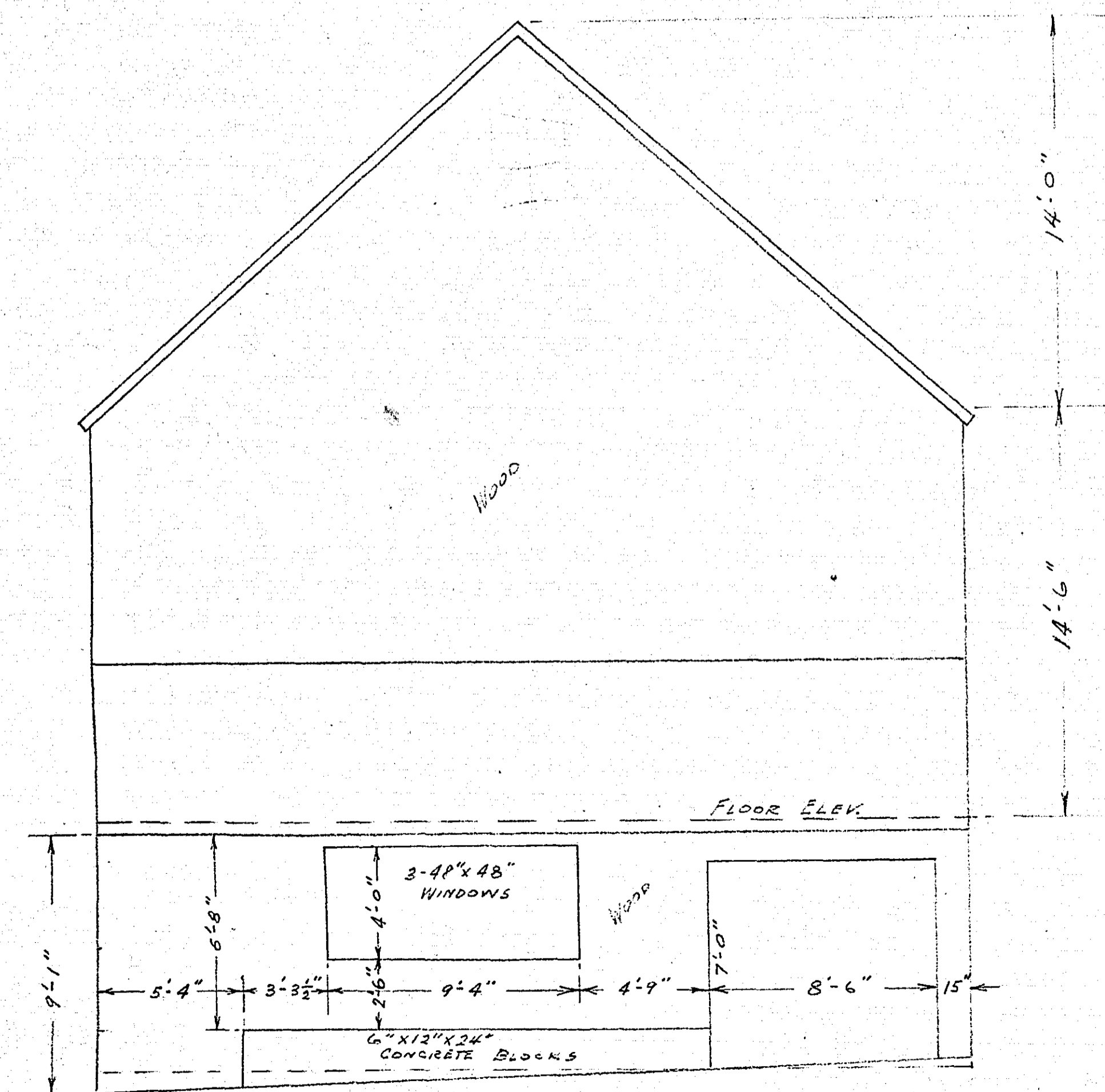


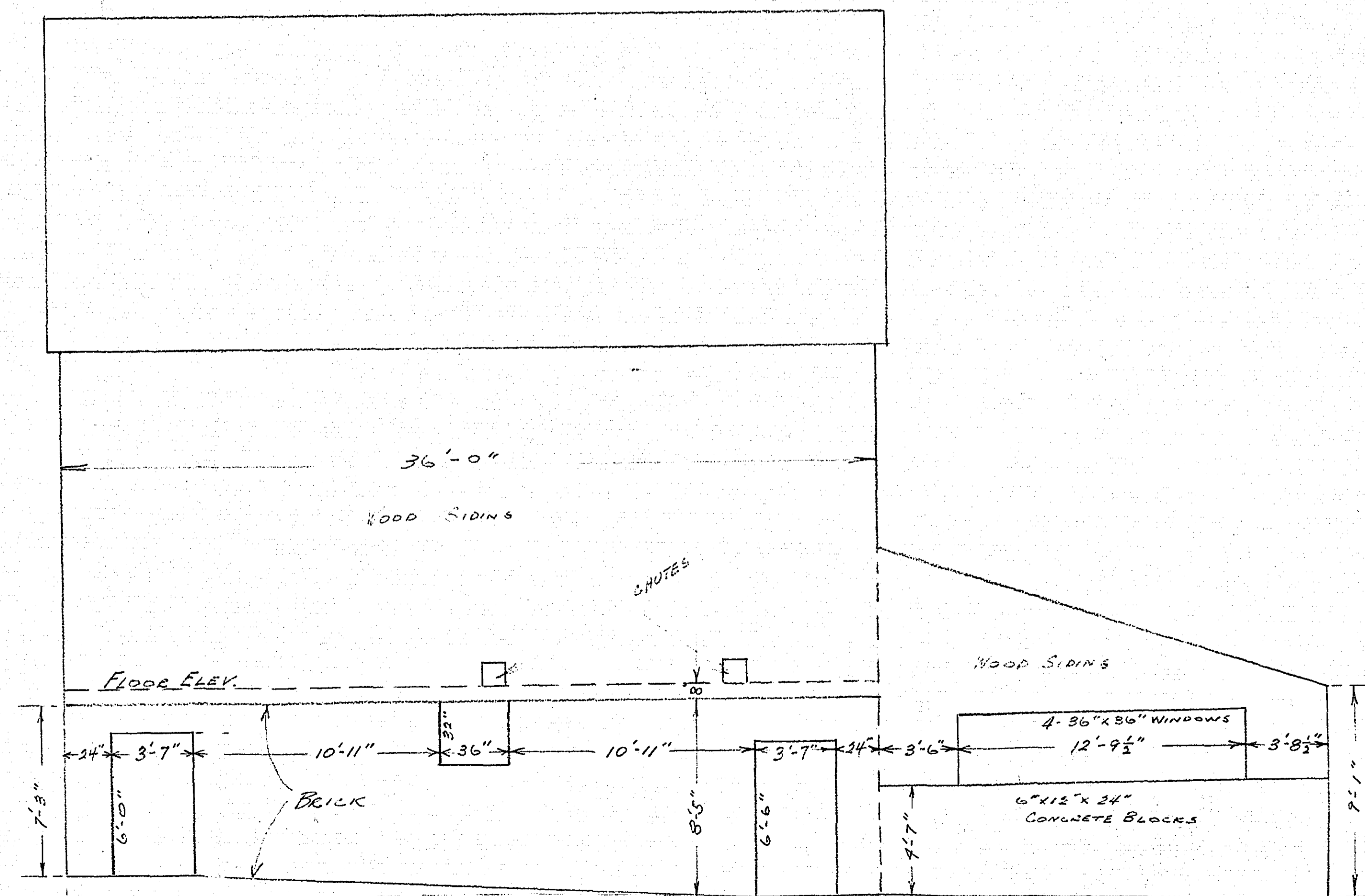
NORTH ELEV.



EAST ELEV.



SOUTH ELEV.



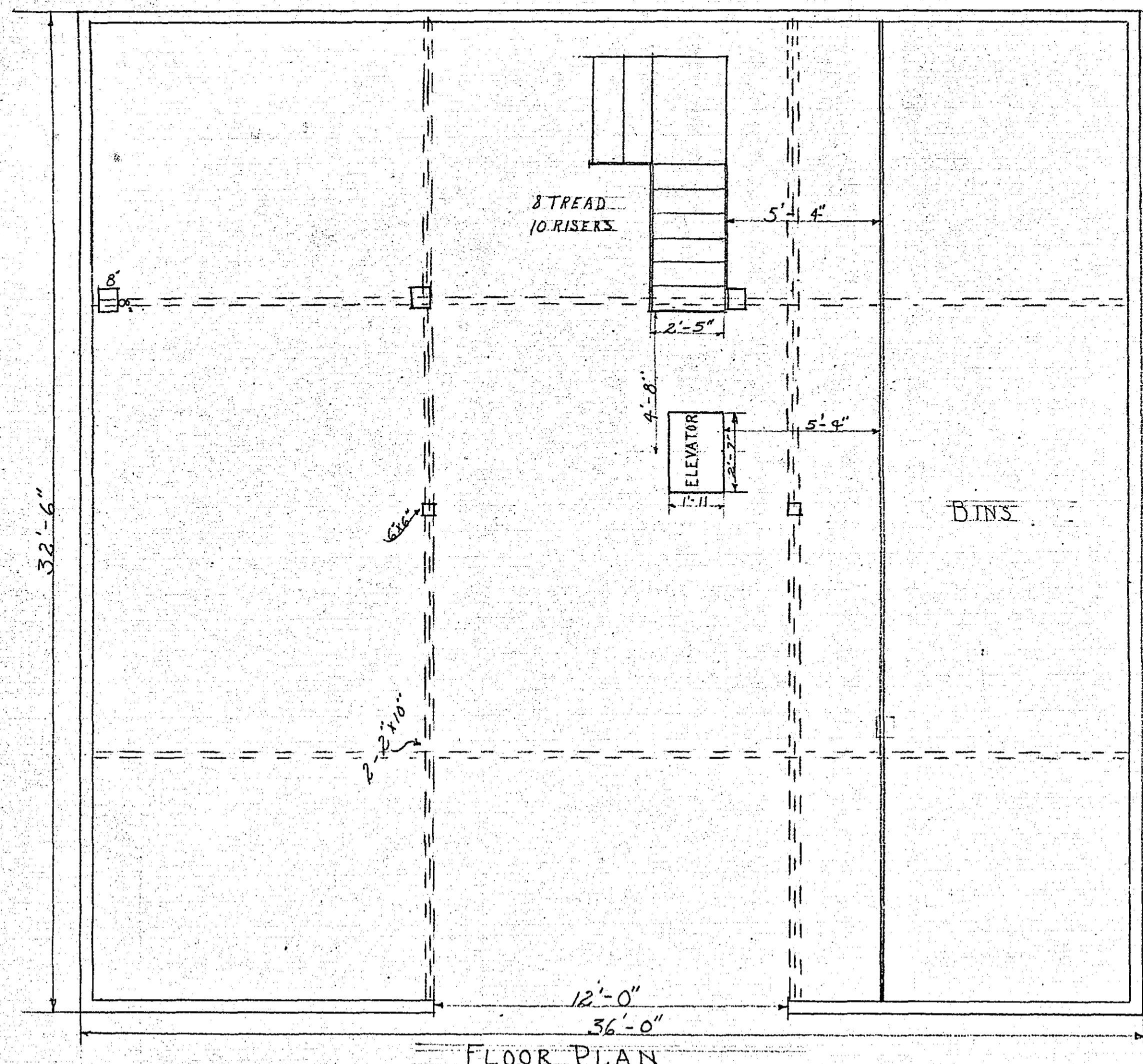
WEST ELEV.

PRESENT LAYOUT

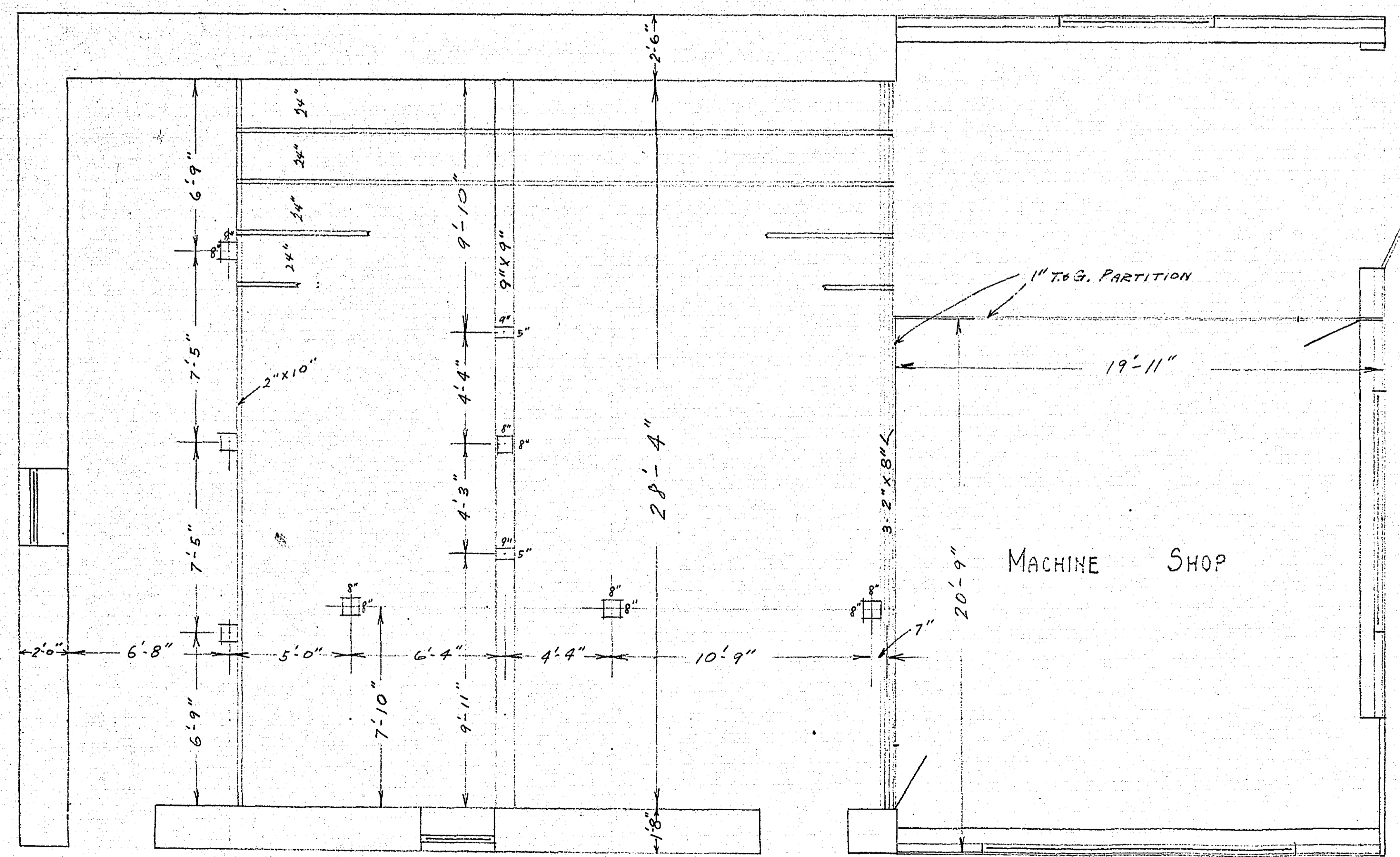
PRESENT LAYOUT

Sheet #1
 BARN
 KELLER GOLF COURSE
 MICROFILMED
 RAMSEY CO. ENGR.
 SCALE: 1" = 5'

R-370

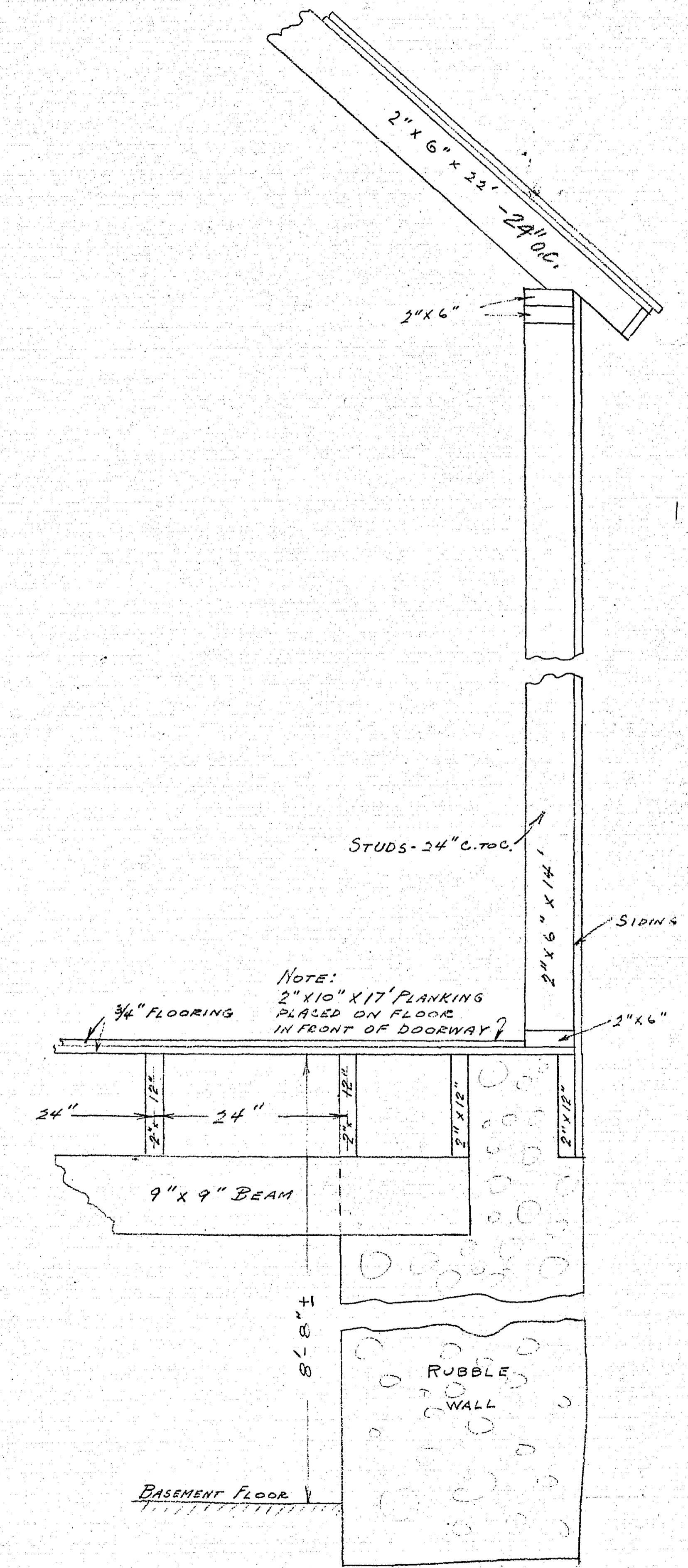


FLOOR PLAN



BASEMENT PLAN
Scale: 1/4" = 1'

PRESENT LAYOUT



SECTION - EAST WALL
Scale: 1" = 1'

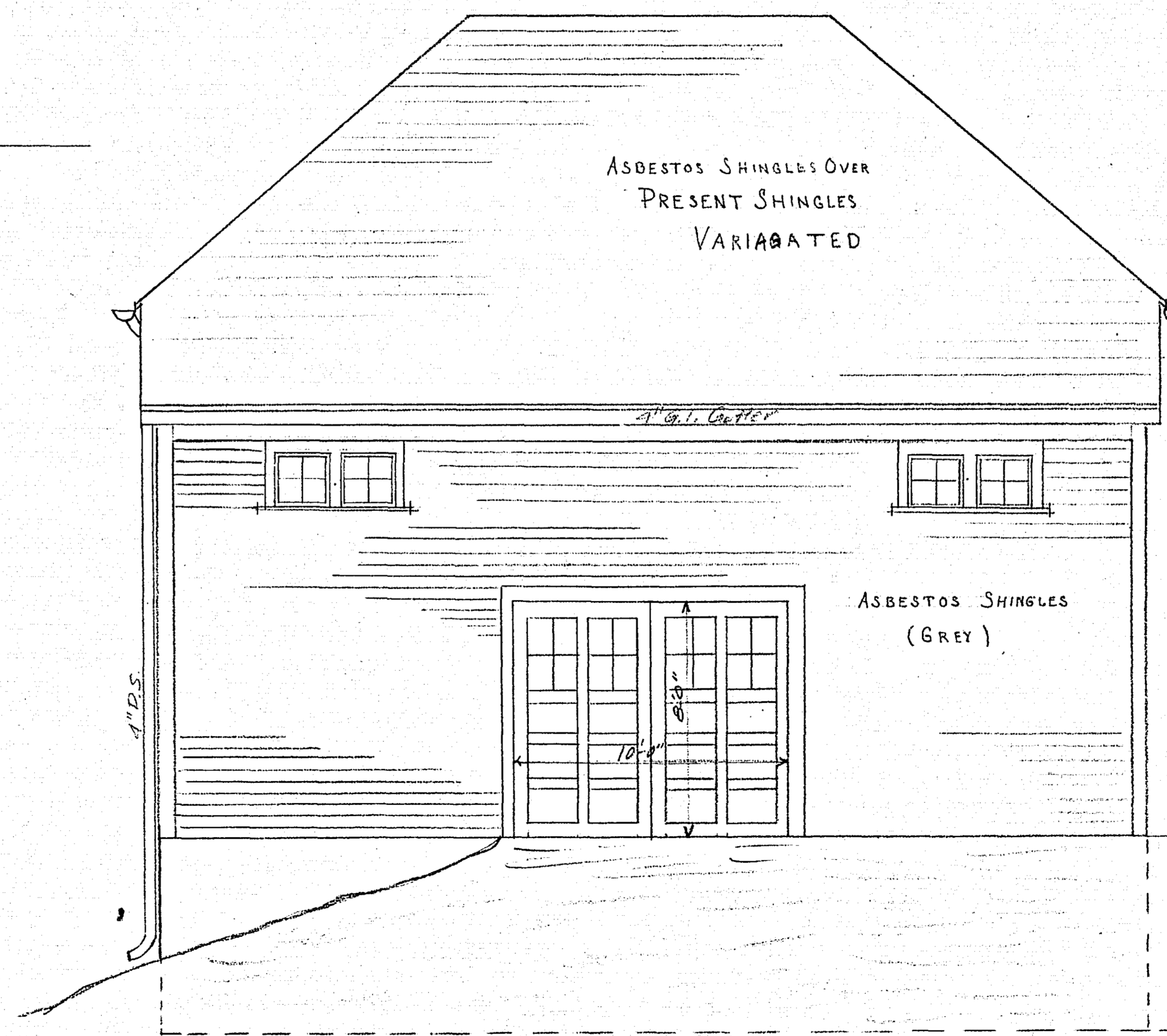
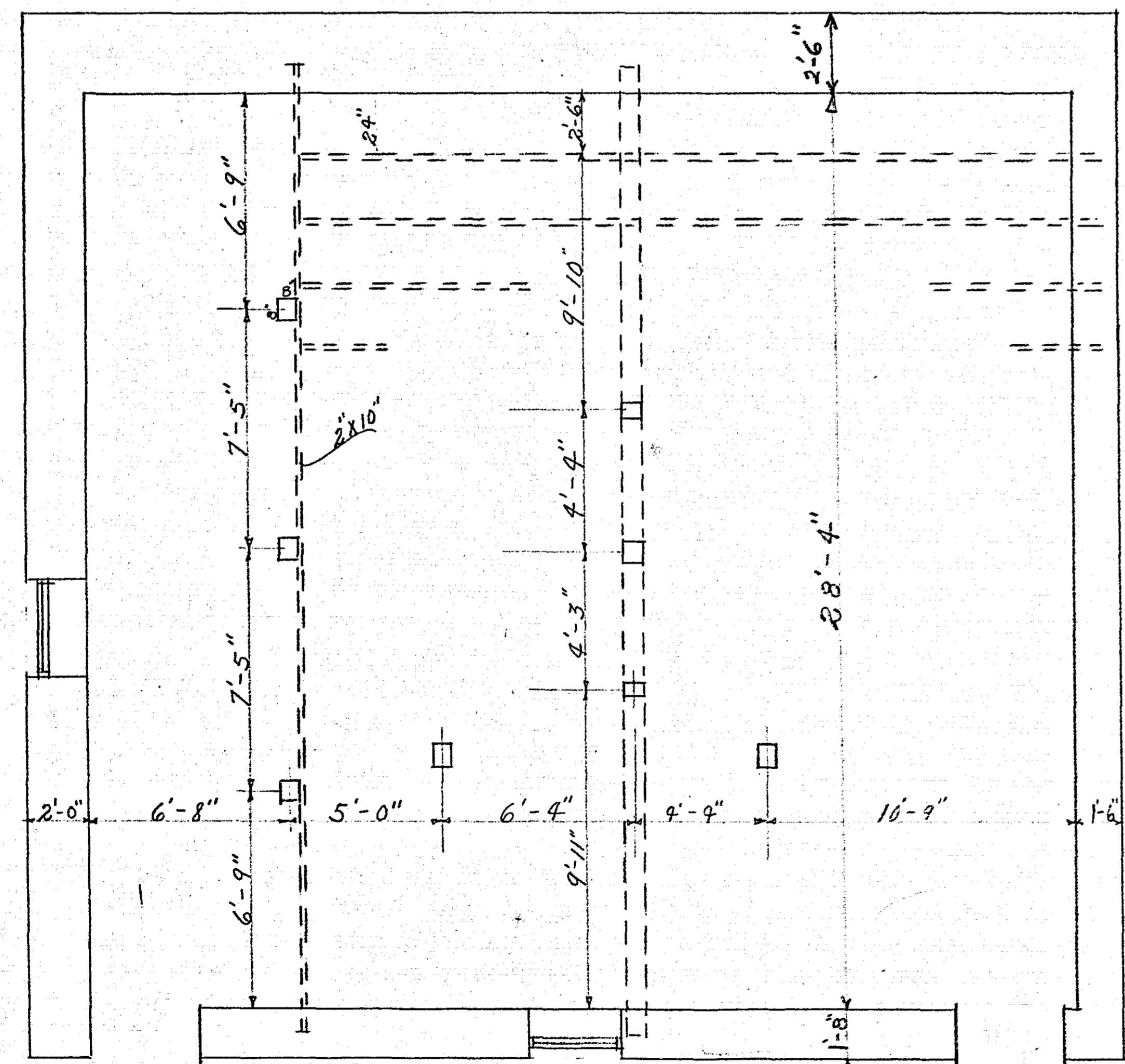
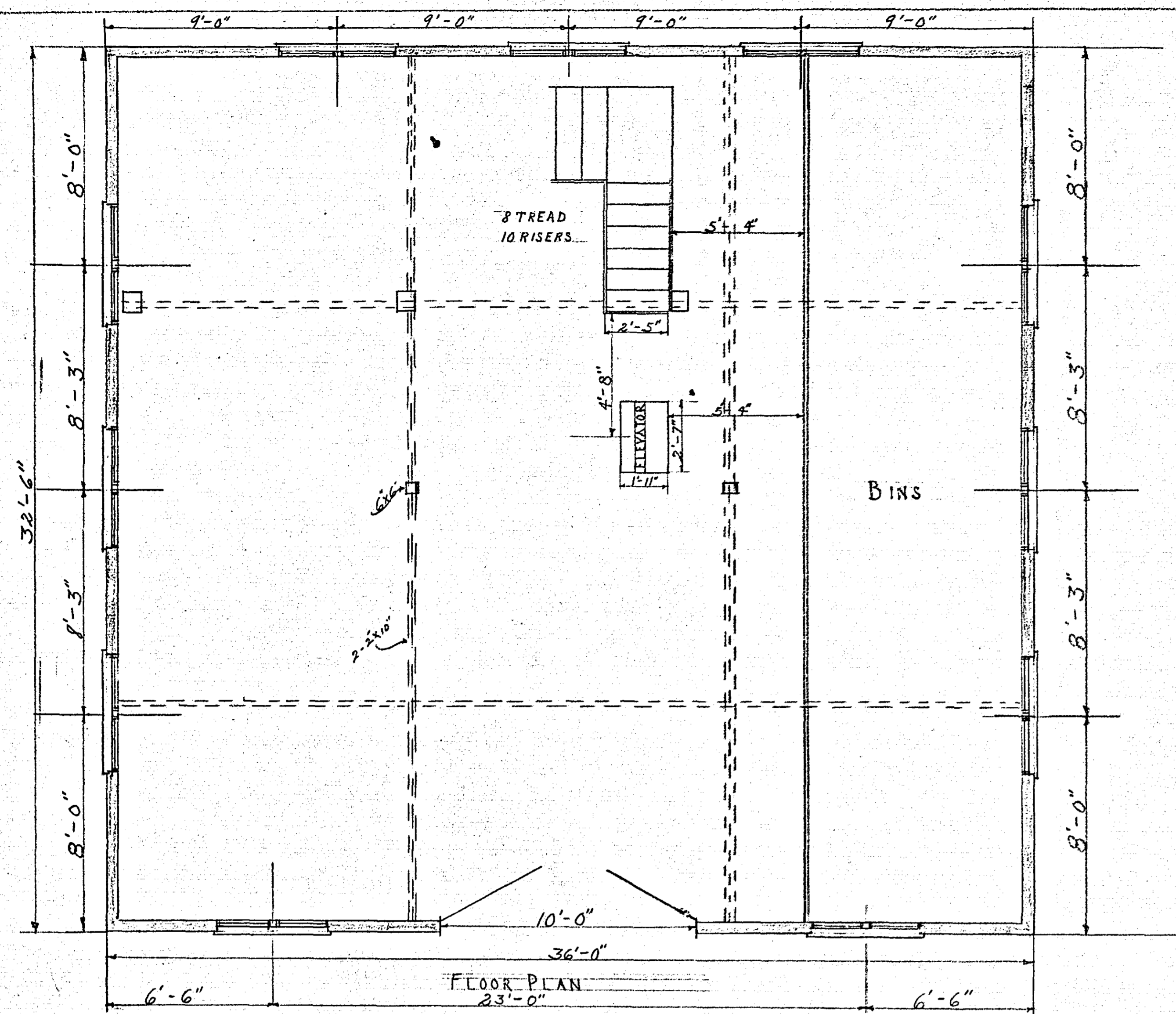
PRESENT LAYOUT

Sheet # 2


BARN
KELLER GOLF COURSE

MICROFILMED
RAMSEY CO. ENGR.

SCALE: AS SHOWN



EAST ELEVATION




NORTH ELEVATION


REMODELED LAYOUT

Sheet # 3
BARN
AT
KELLER GOLF COURSE
SCALE 1/4" = 1'

2370 MICROFILMED
RAMSEY CO. ENGR.
REMODELED LAYOUT



WEST ELEVATION



SOUTH ELEVATION

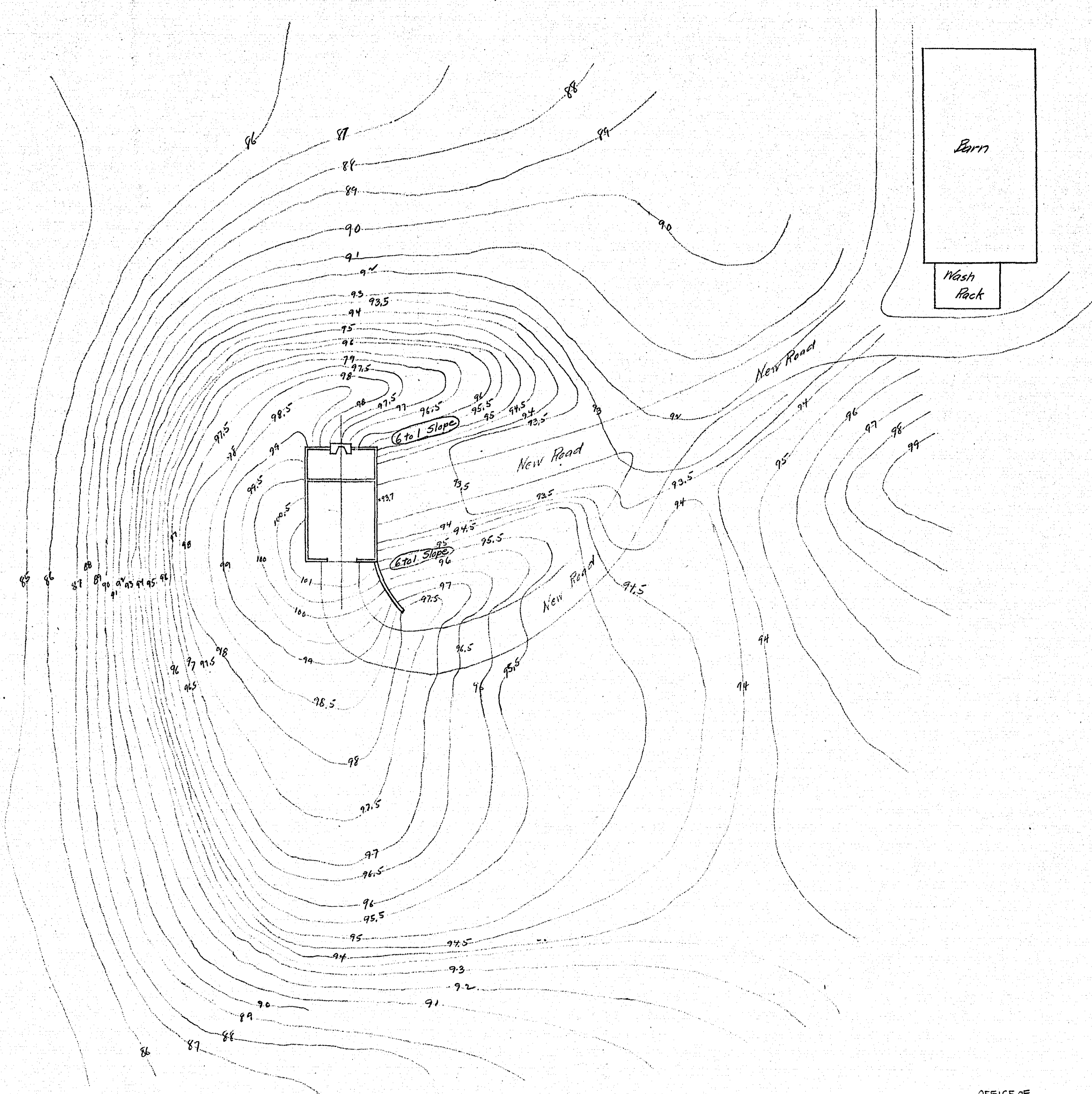
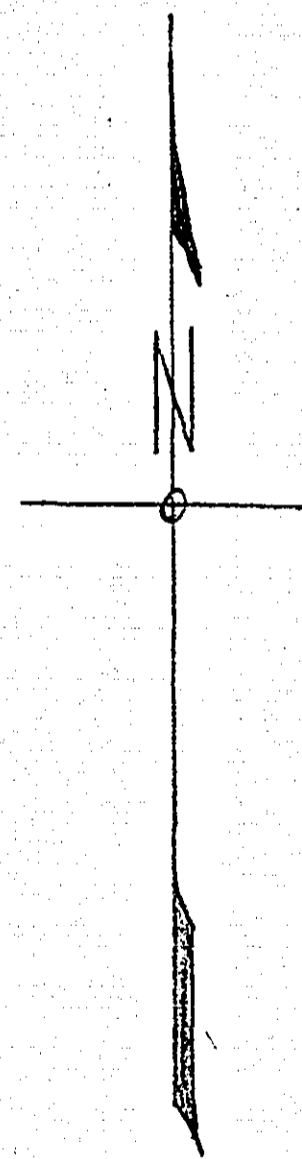
REMODELED LAYOUT

Sheet # 4
BARN
AT
KELLER GOLF COURSE
SCALE 1/4" = 1"
R-370 MICROFILMED
RAMSEY CO. ENGR.

REMODELED LAYOUT

R-370

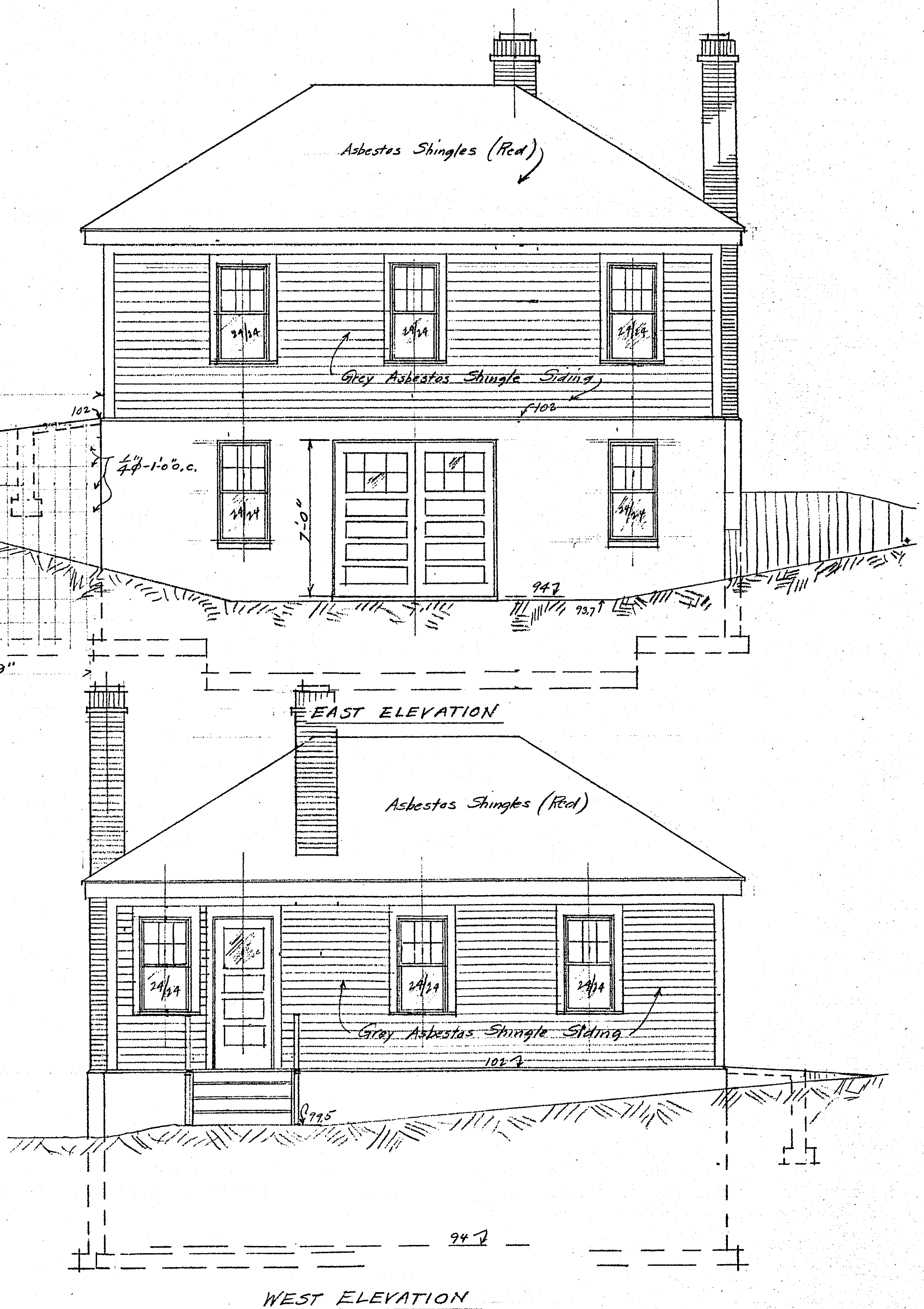
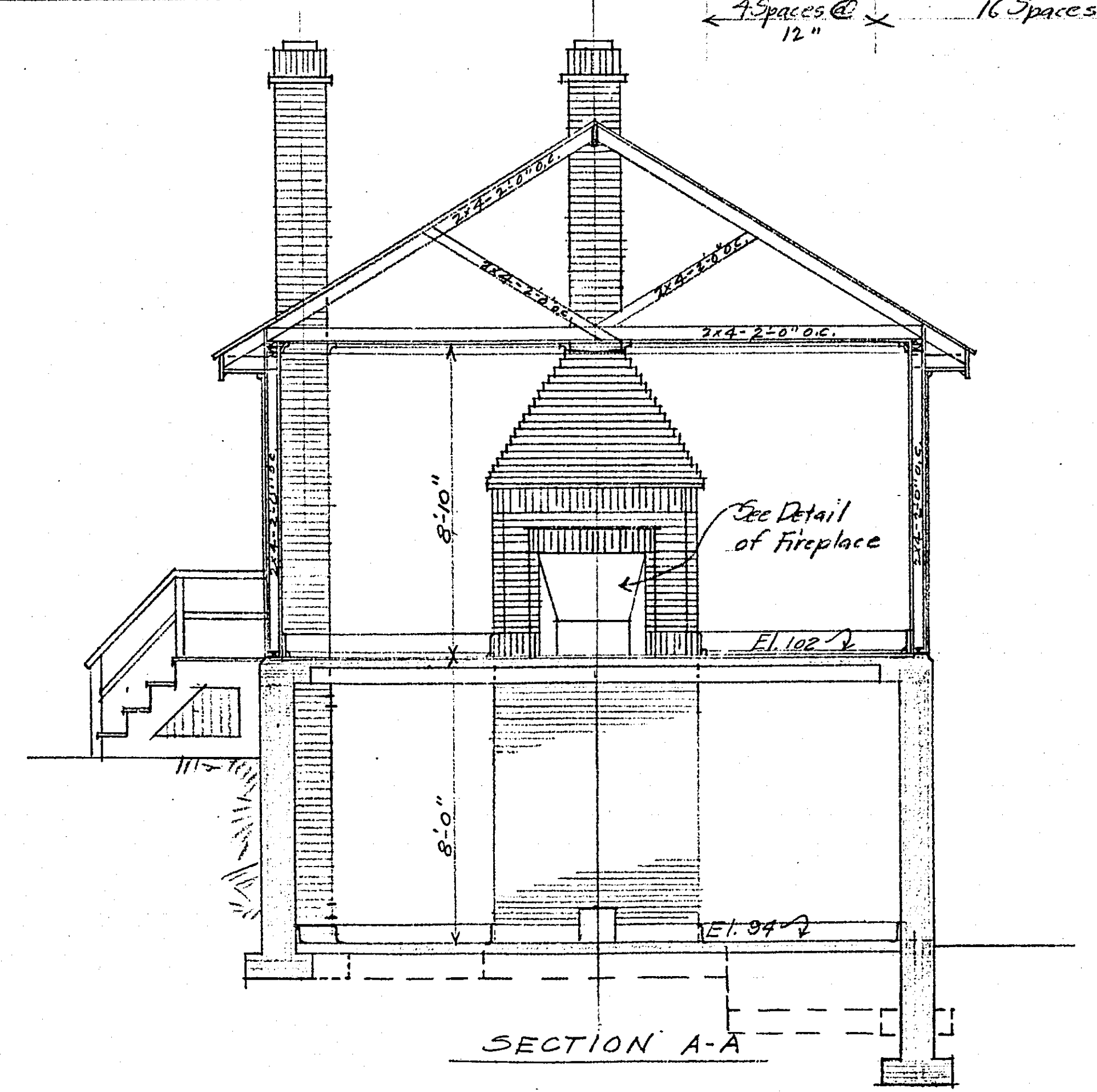
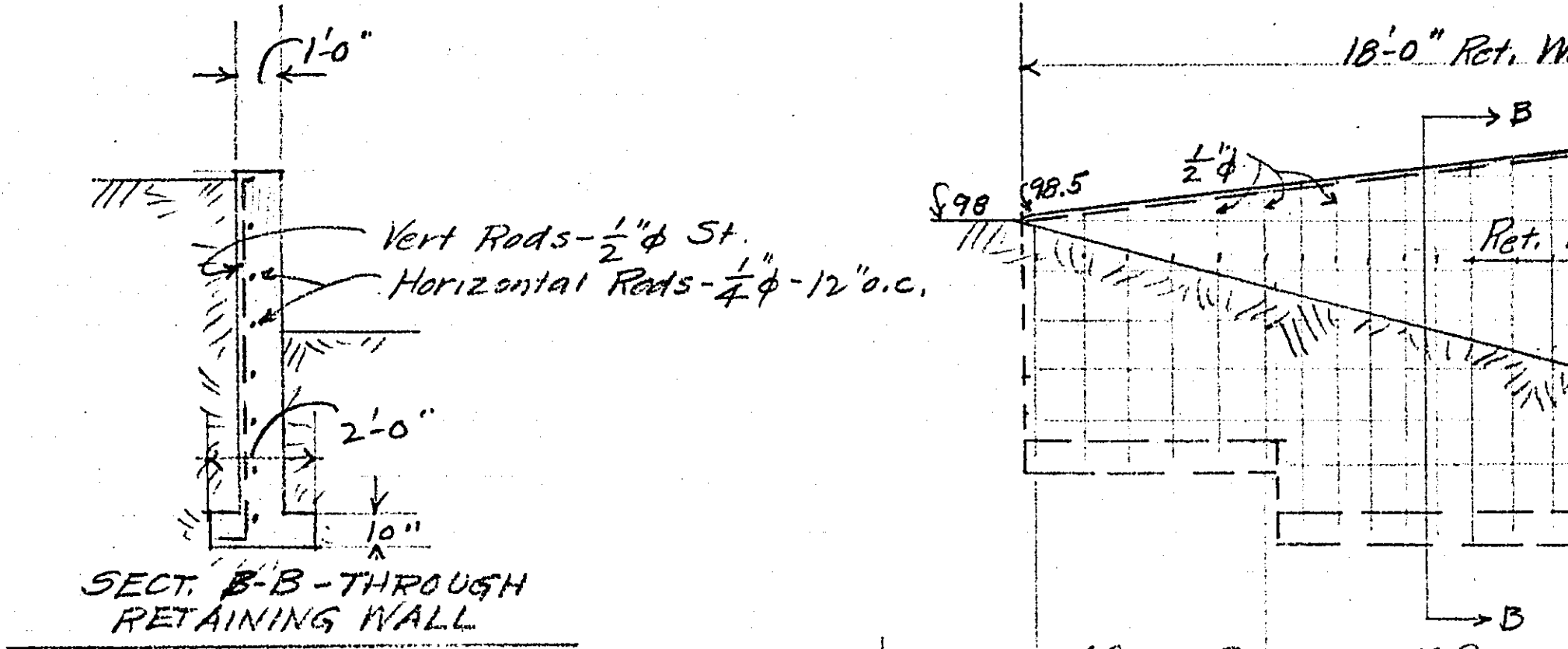
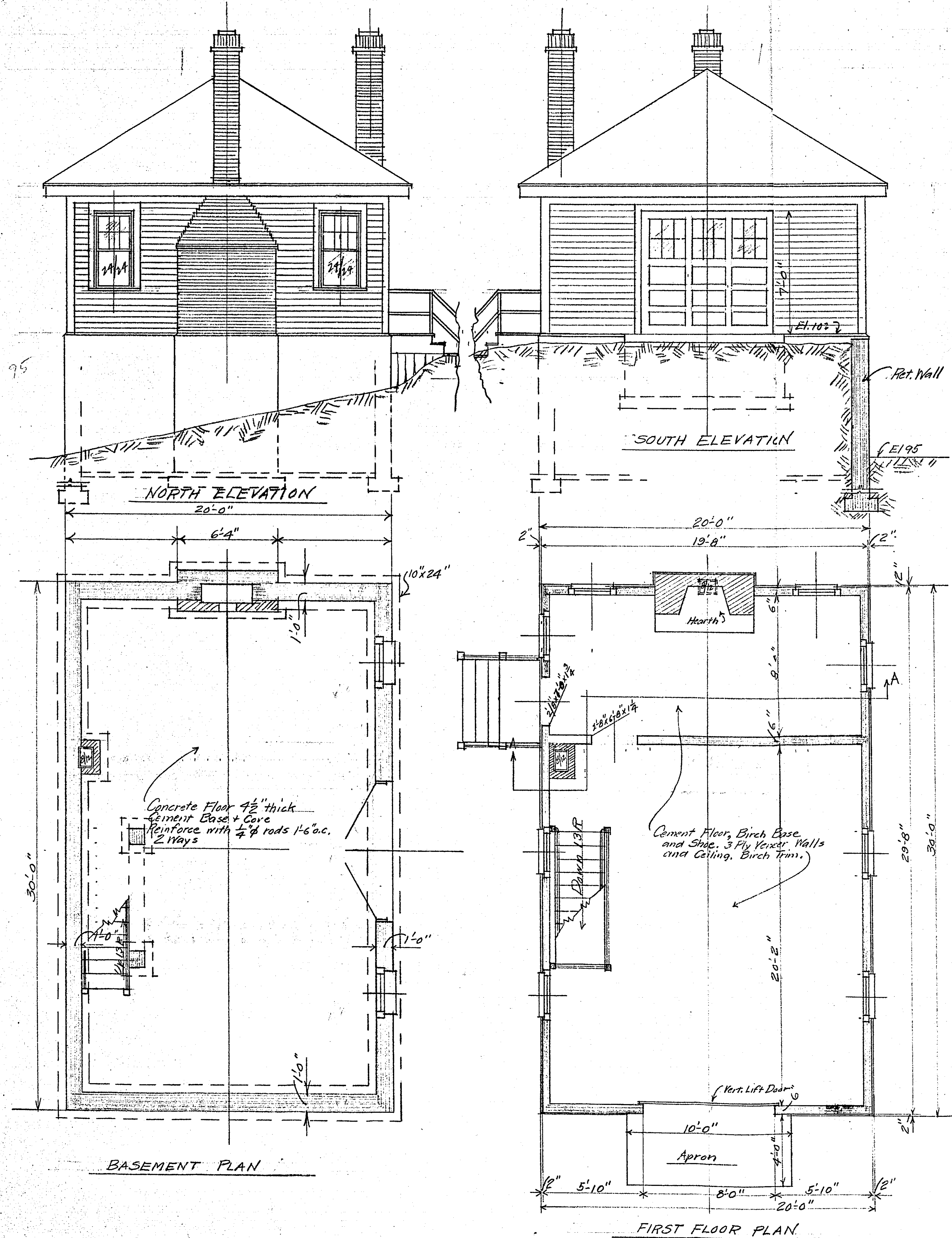
KELLER LAKE



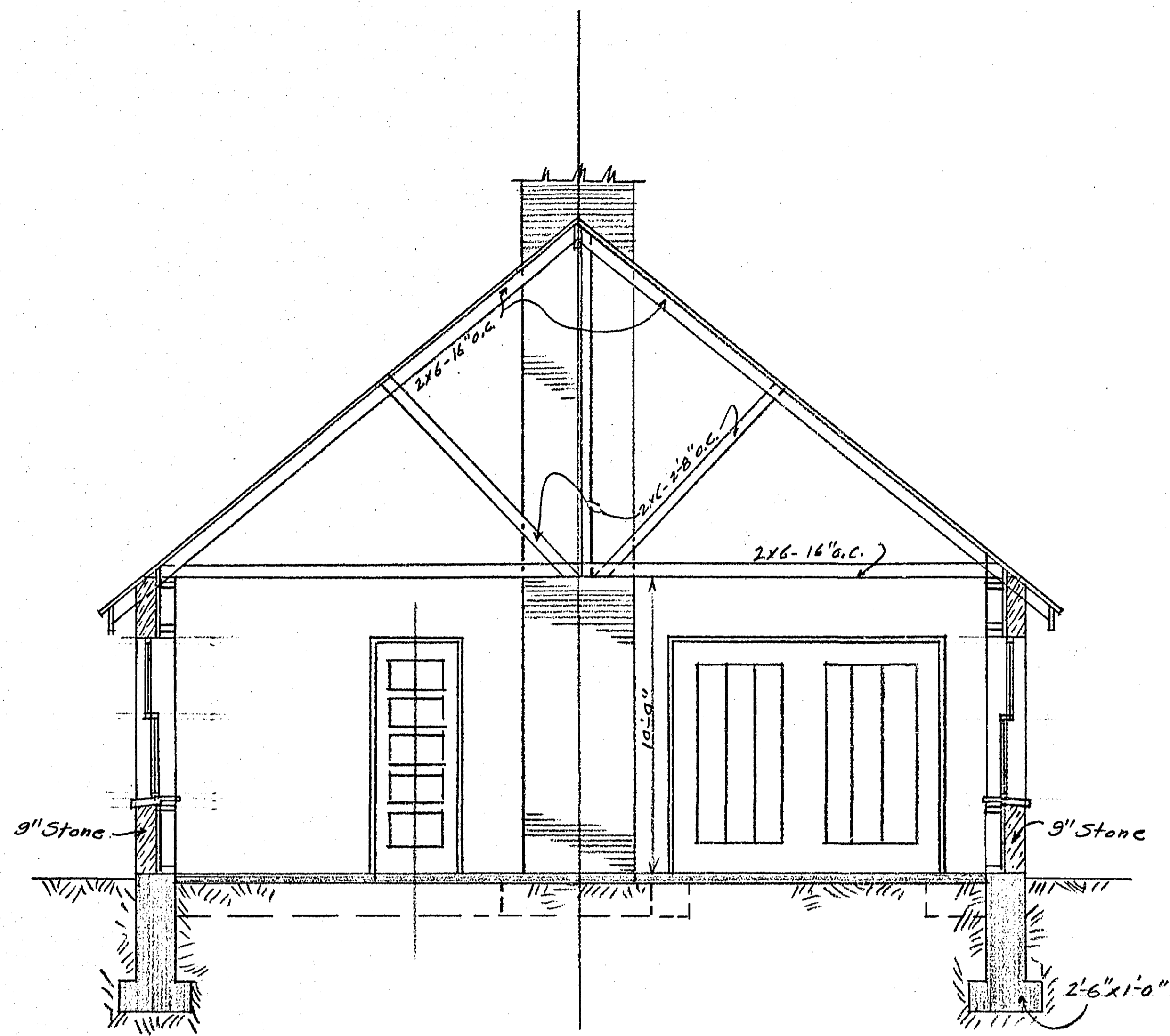
OFFICE OF
RAMSEY COUNTY SURVEYOR
CONTOUR MAP OF
PROPOSED OFFICE SITE
KELLER GOLF COURSE
JUNE 12, 1935 SCALE 1"=20'
REMODELLED LAYOUT

MICROFILMED
RAMSEY CO. ENGR. REVISED LAYOUT

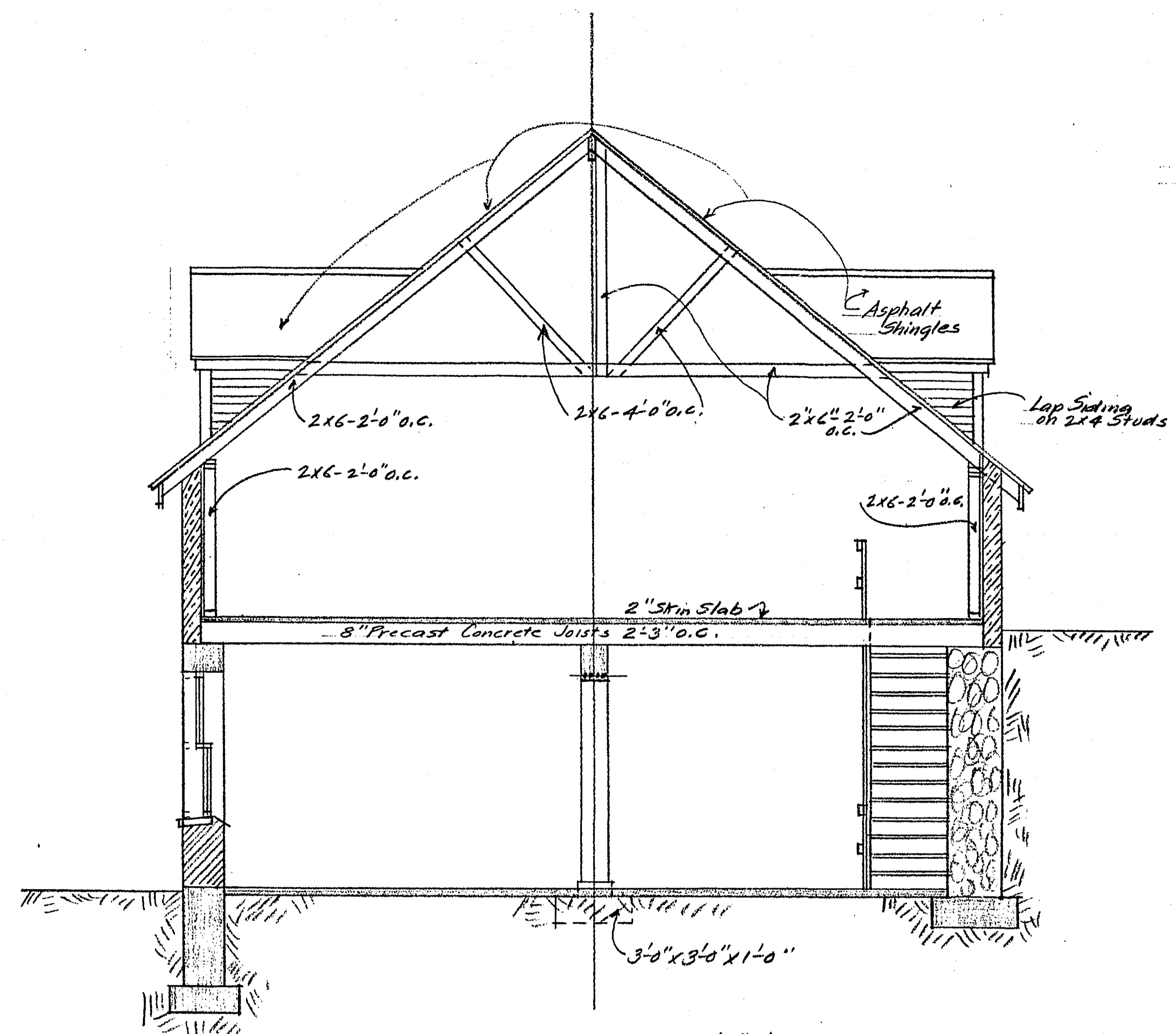
Handwritten signature



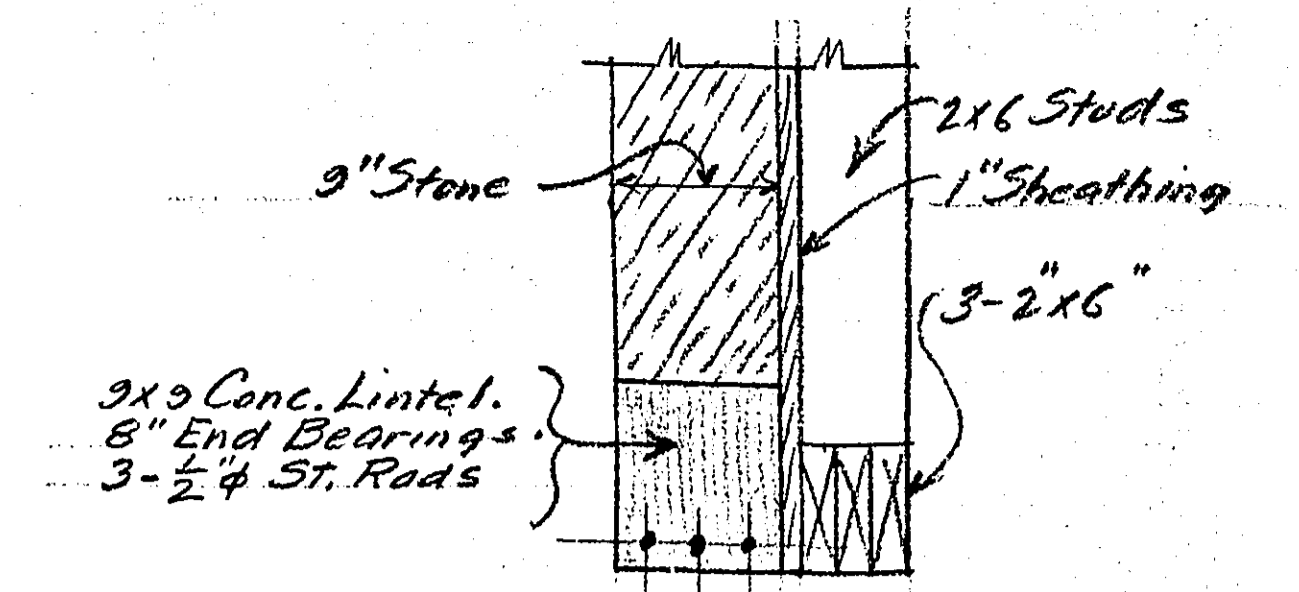
PROPOSED OFFICE AND SHOP BUILDING
FOR
GREENS KEEPER
AT
KELLER GOLF COURSE
RAMSEY COUNTY, MINN. - JUNE 1935
SCALE 1/4" = 1'-0"
MICROFILMED
RAMSEY CO. ENGR. EMIL H. SCHULZ, COUNTY SURVEYOR



SECTION A-A - $\frac{1}{4}'' = 1'-0''$



SECTION B-B - $\frac{1}{4}'' = 1'-0''$



Lintels over Openings ①
6 thus
Scale 1"=1'-0"

Lintel over ② same as ① except concrete portion will be 9"x12" with 8" End Bearings and be reinforced with 3- $\frac{3}{4}$ " St. Rods. 1 thus.

Lintel over ③ will be one 6x10 wood beam, 8" End Bearings. 1 thus.

Lintel over ④ will be 3-2x4 wood. 1 thus.

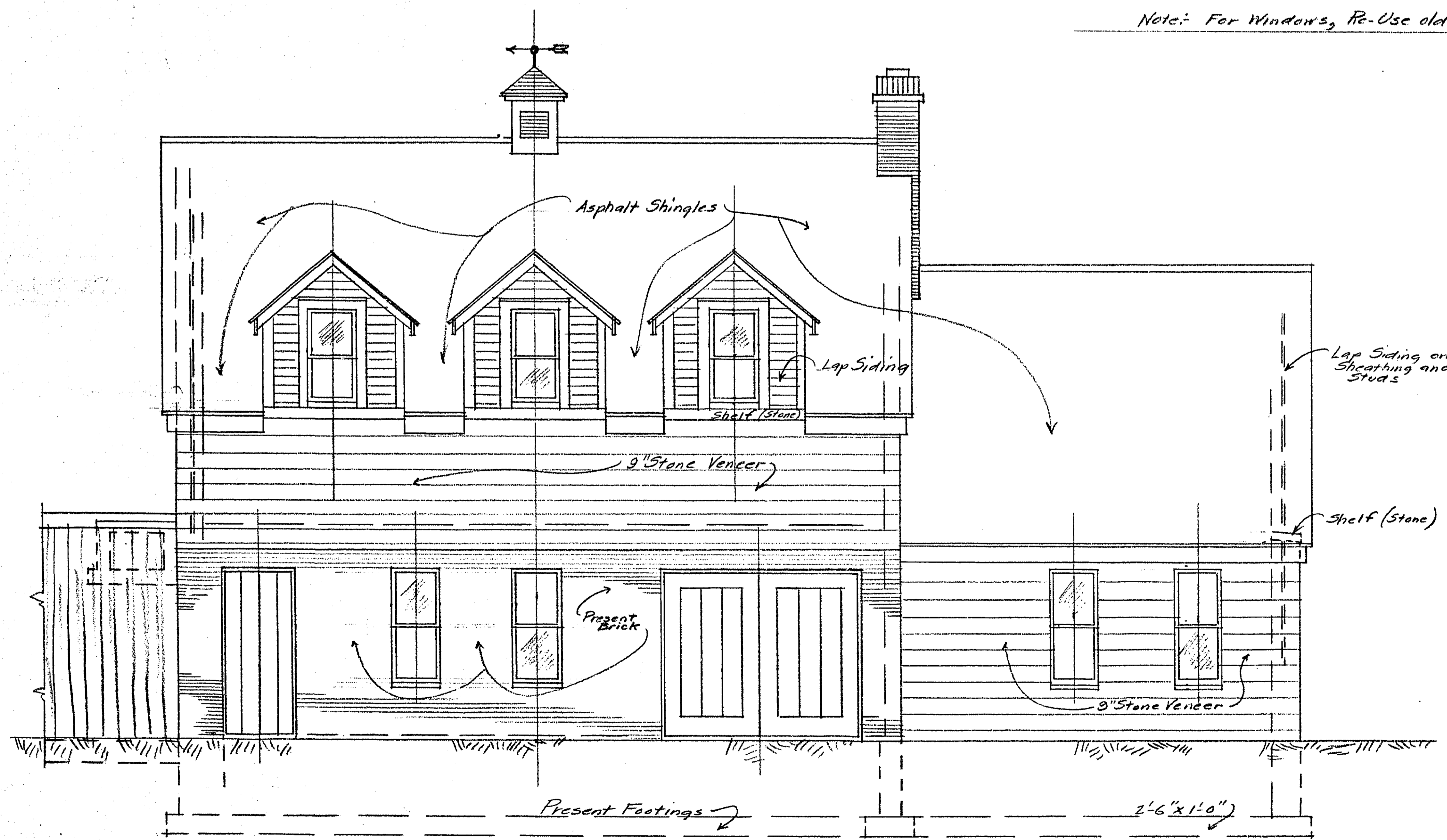
Lintel over ⑤ will be a concrete beam as wide as wall thickness and 1'-0" high, 1'-0" end bearing. Reinforce with 4- $\frac{3}{4}$ " St. Rods. 1 thus.

Lintels over ⑥, ⑦ and ⑧ same as ⑤ except they will be reinforced with 4- $\frac{3}{4}$ " St. Rods. 2 of ⑥, 1 of ⑦ and 1 of ⑧ thus.

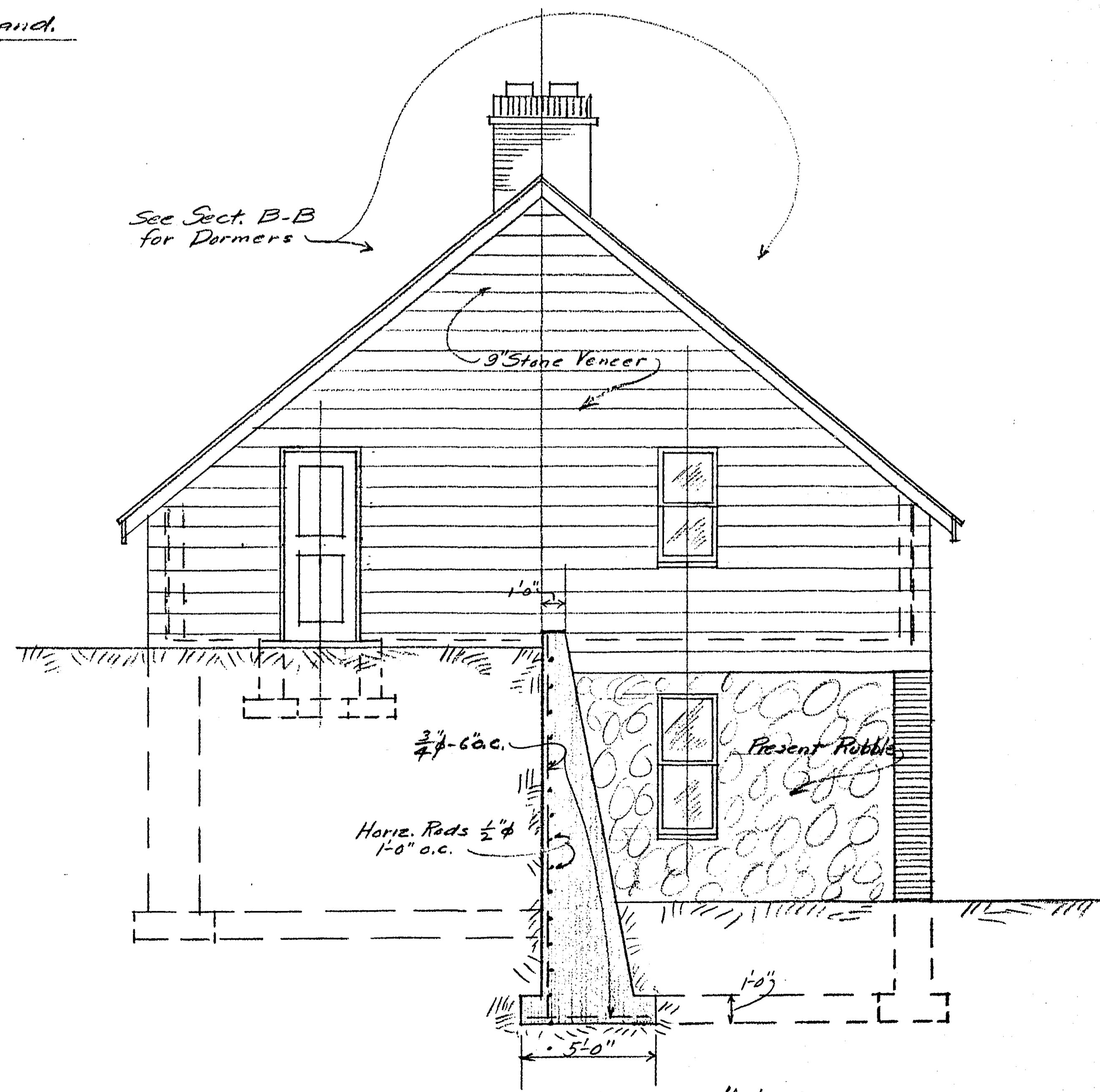
Windows ⑨ are in dormers. Lintels to be 3-2x4 (Wood) - 6 thus.

Lintel over ⑩ same as ①. 1 thus.

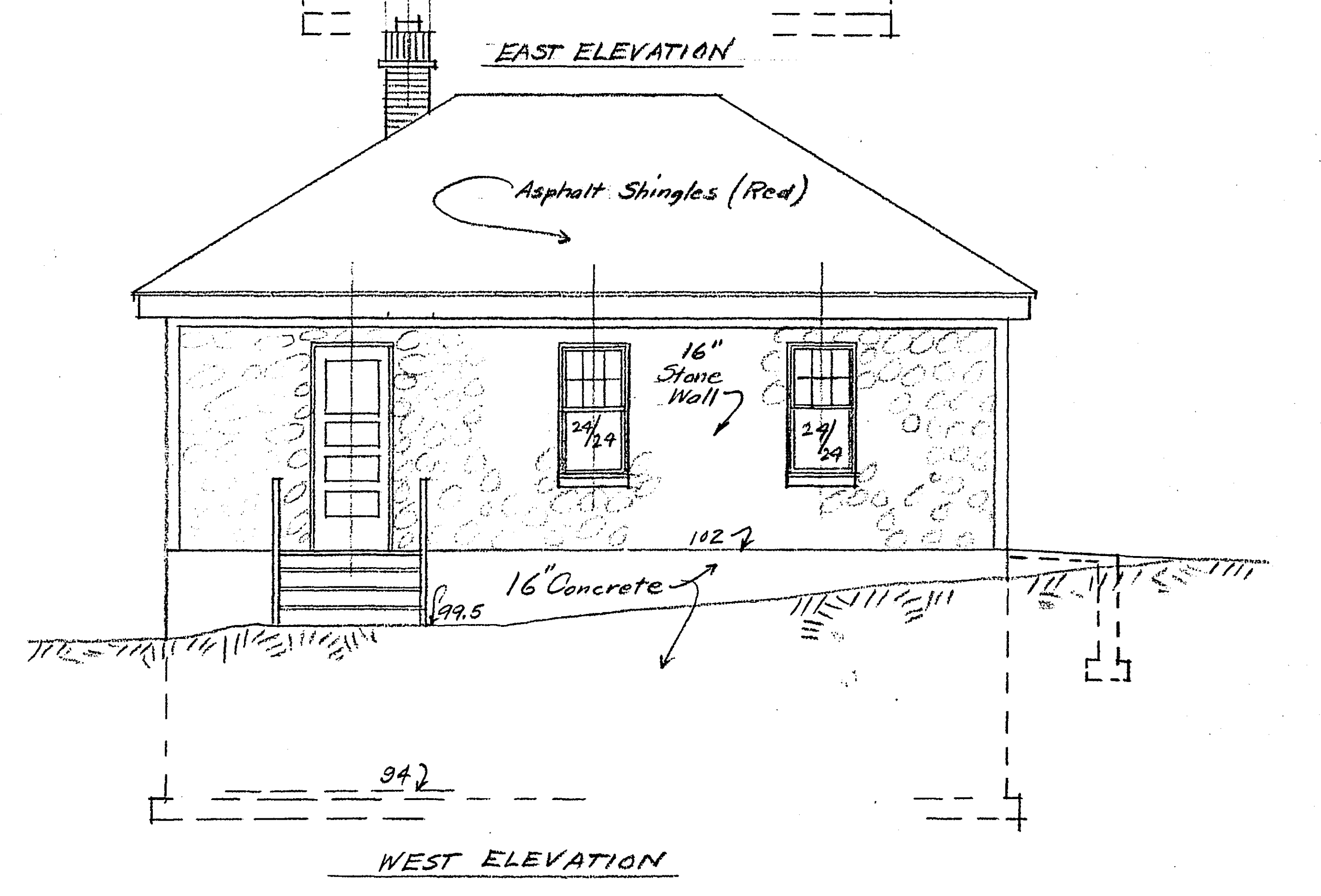
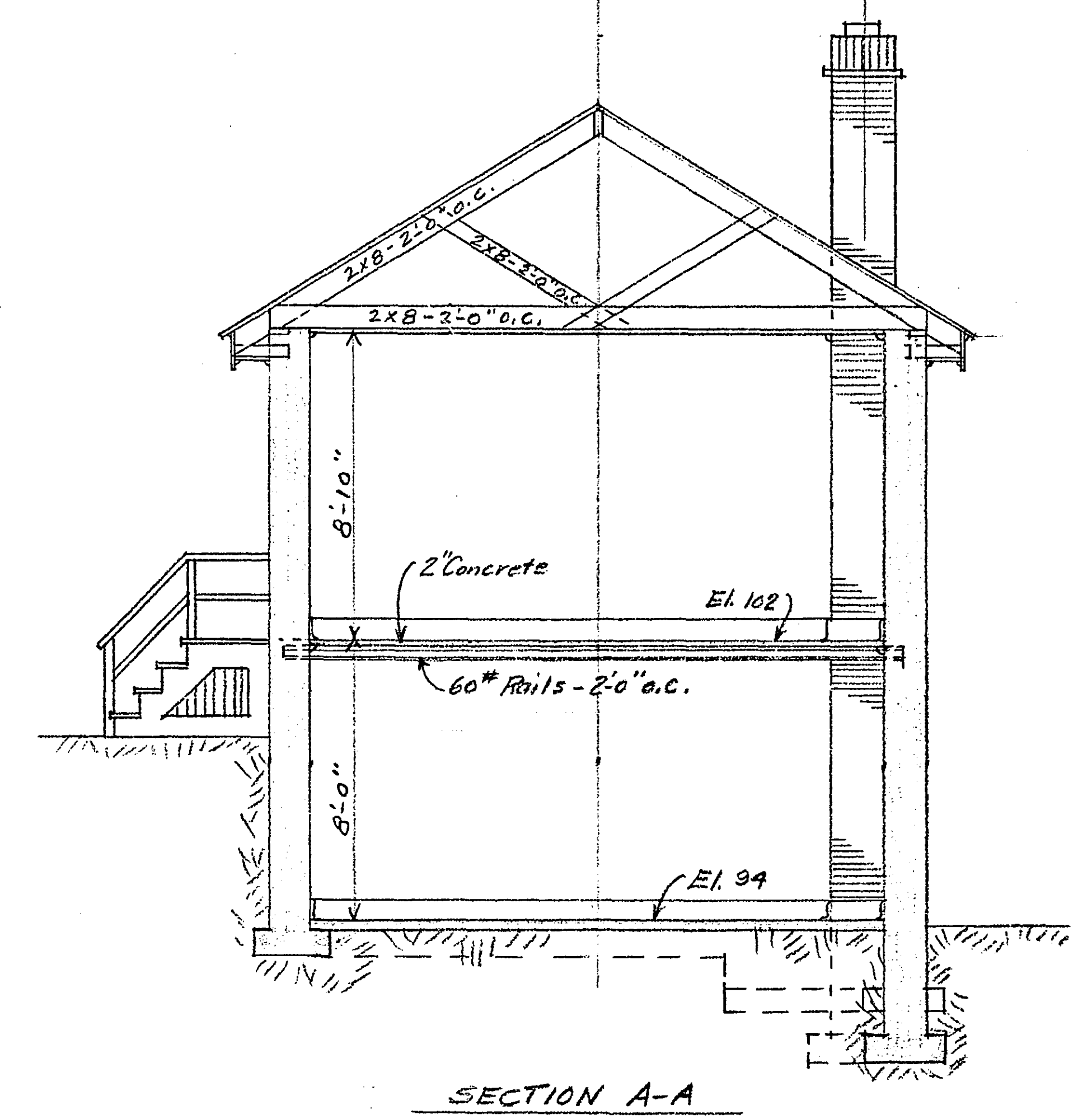
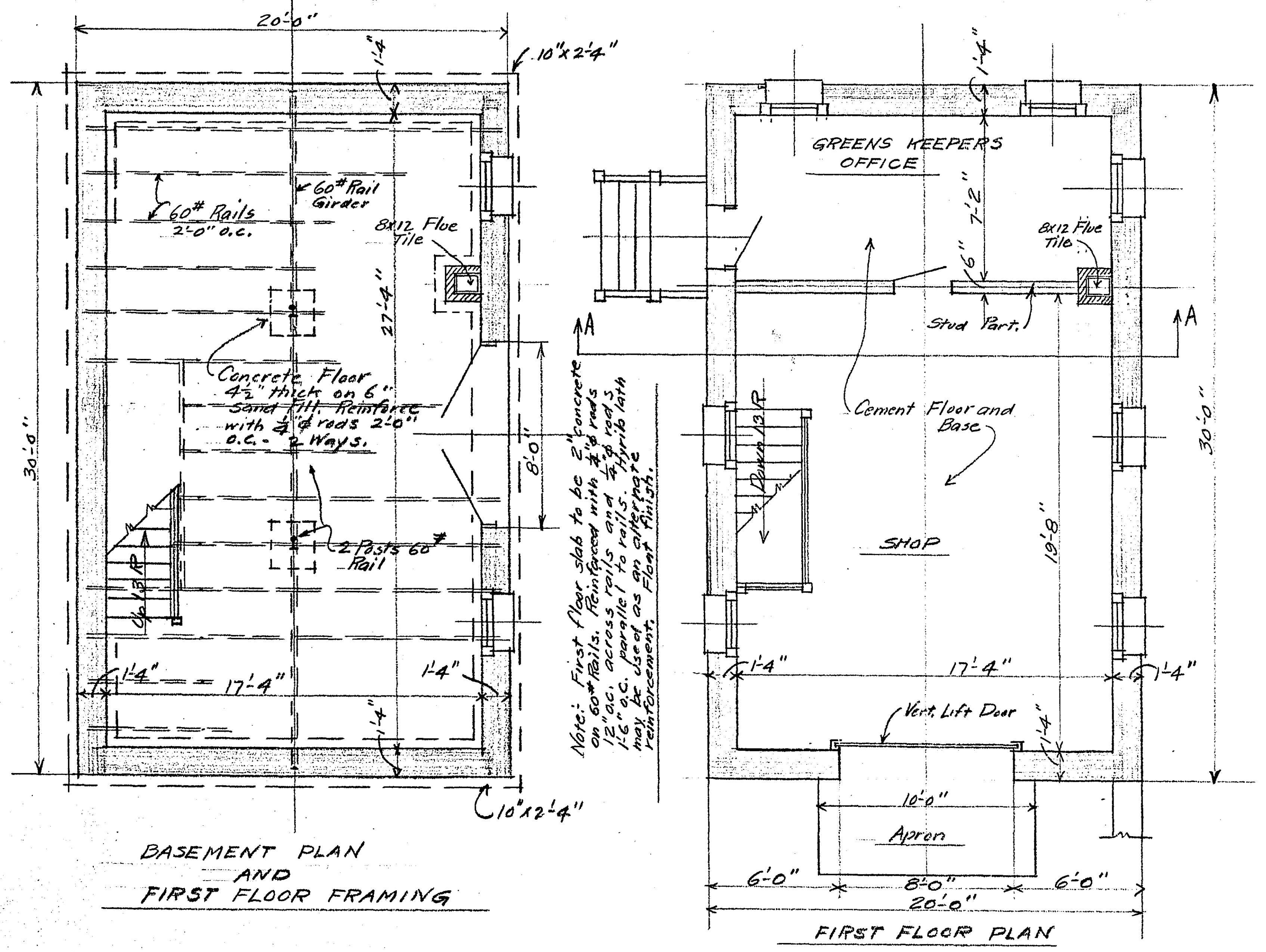
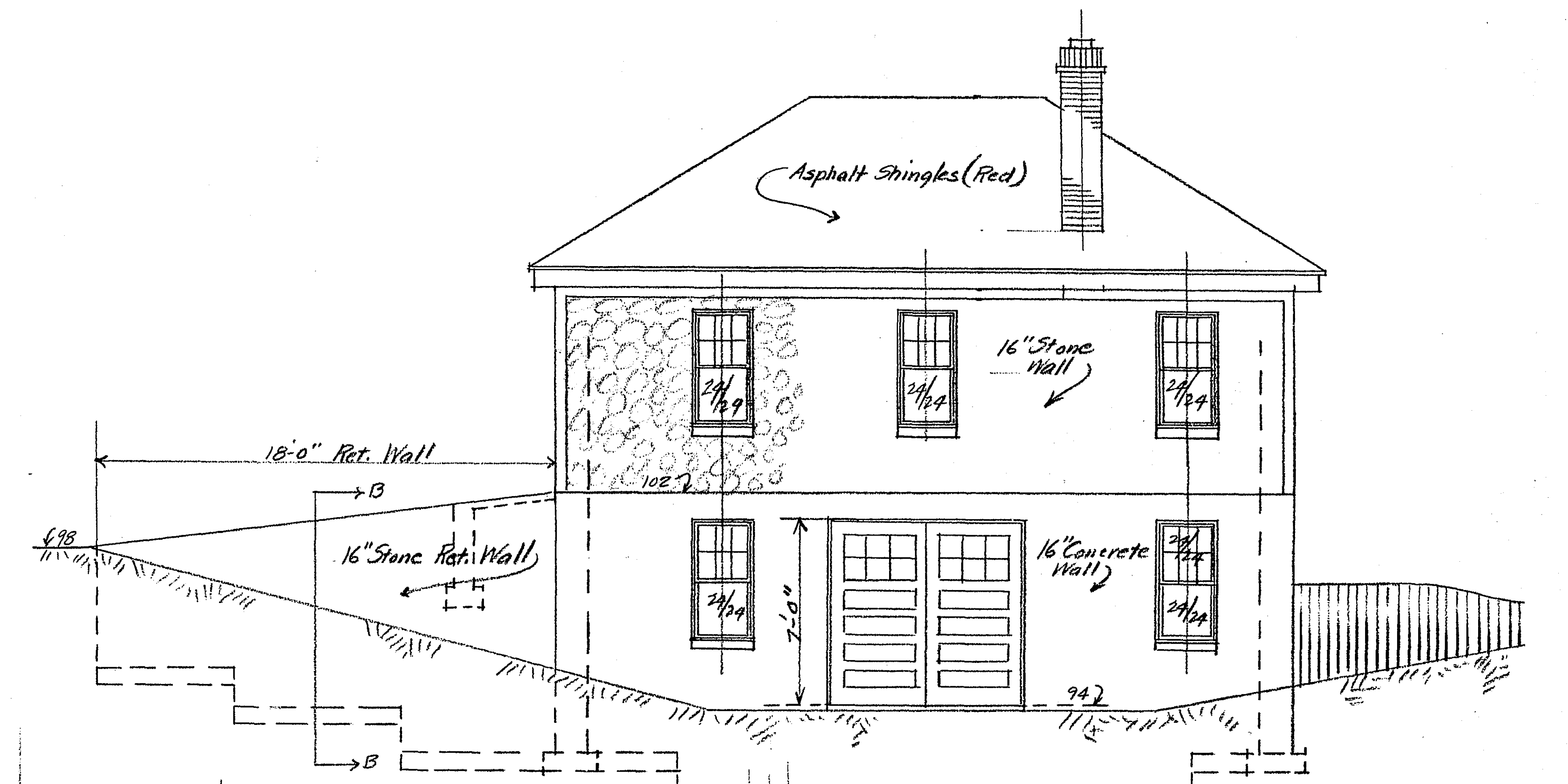
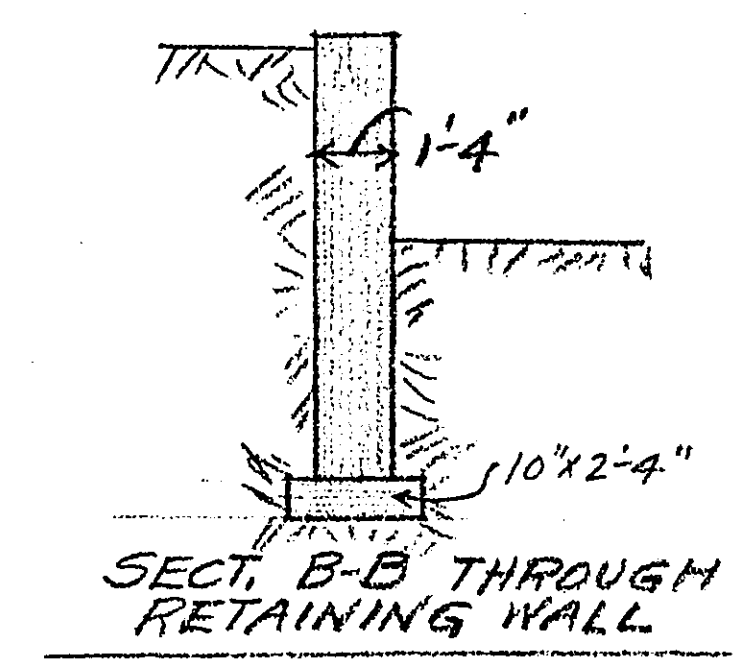
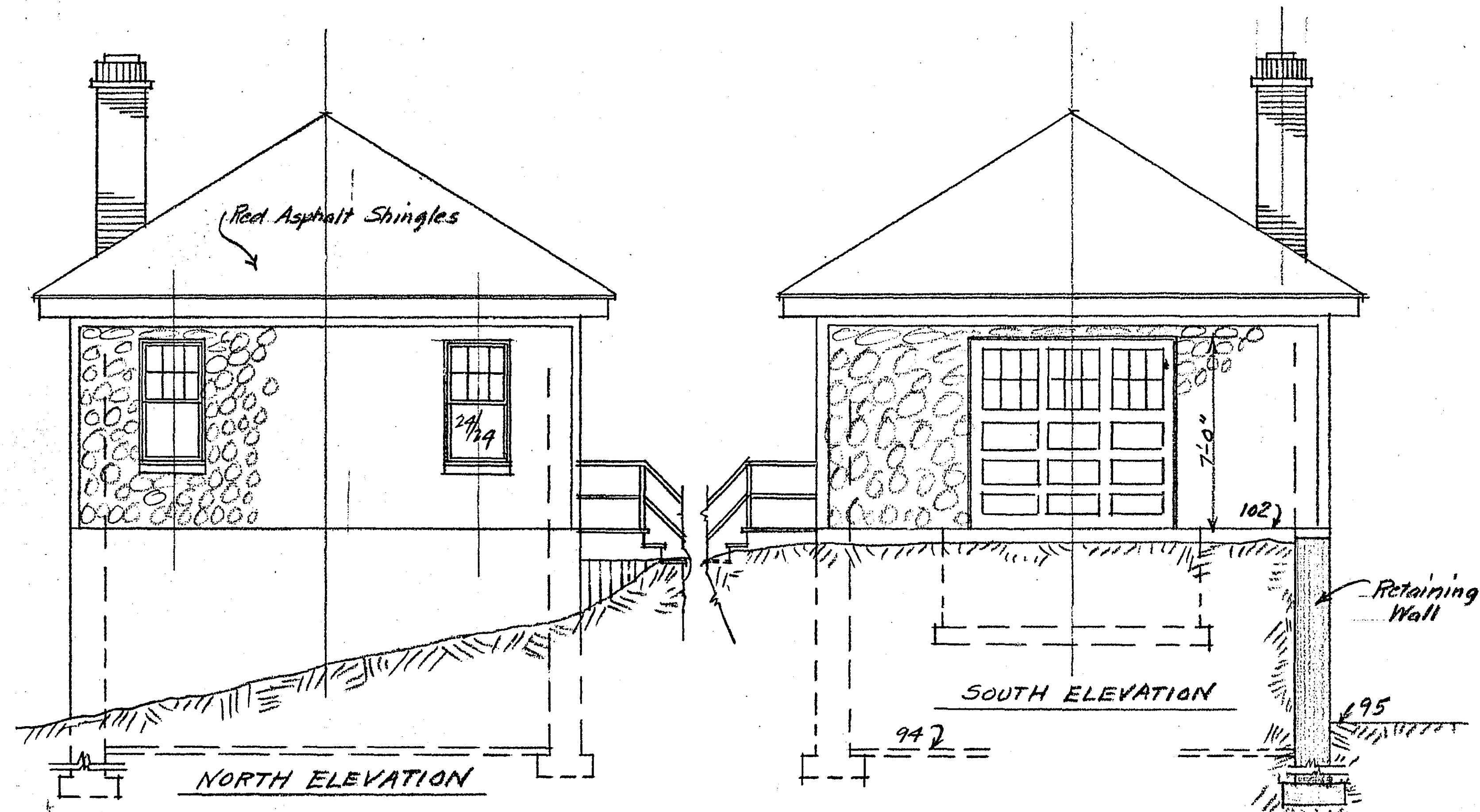
Note: For Windows, Re-Use old sash on hand.



REVISED WEST ELEVATION - $\frac{1}{4}'' = 1'-0''$

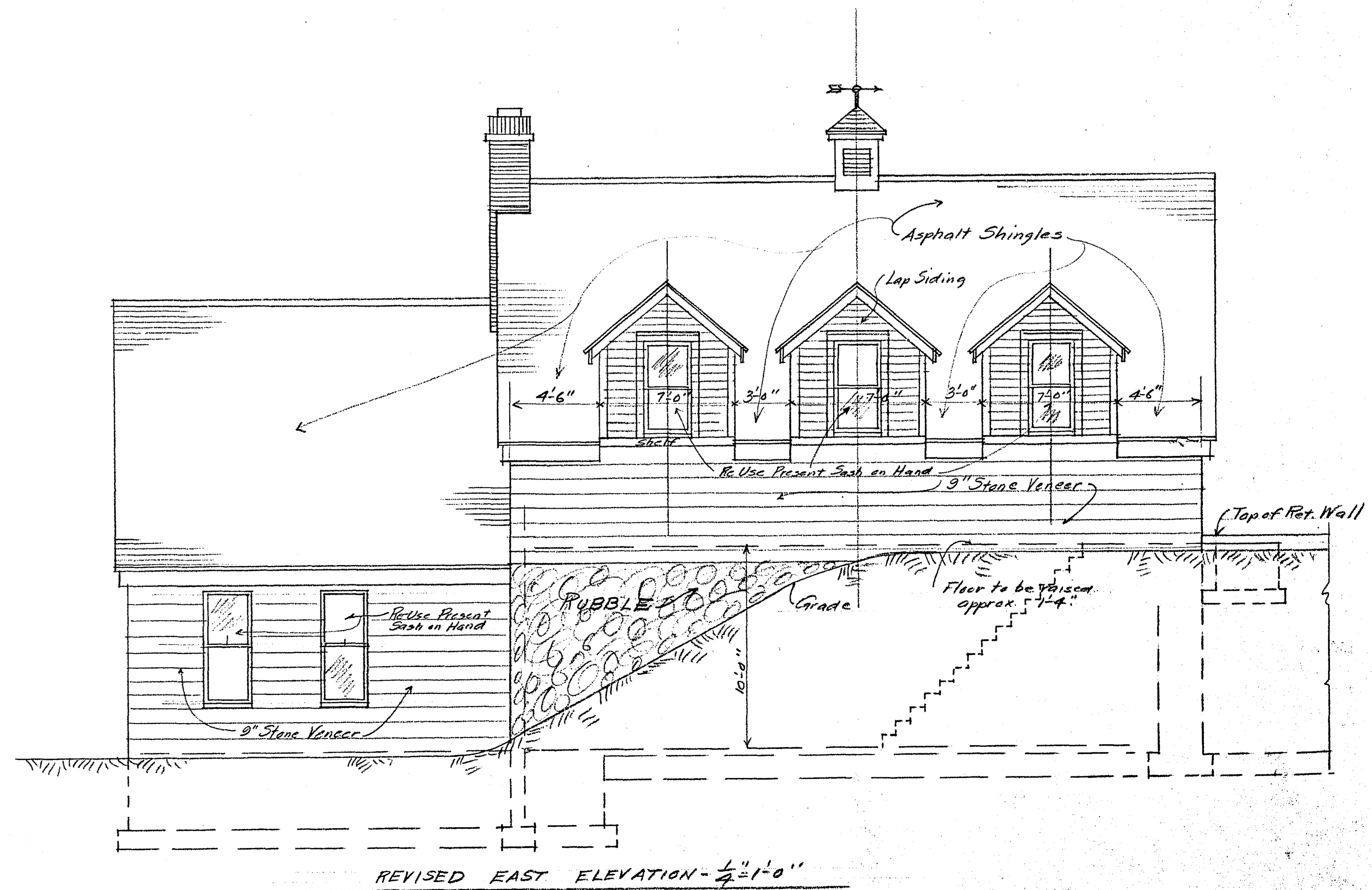
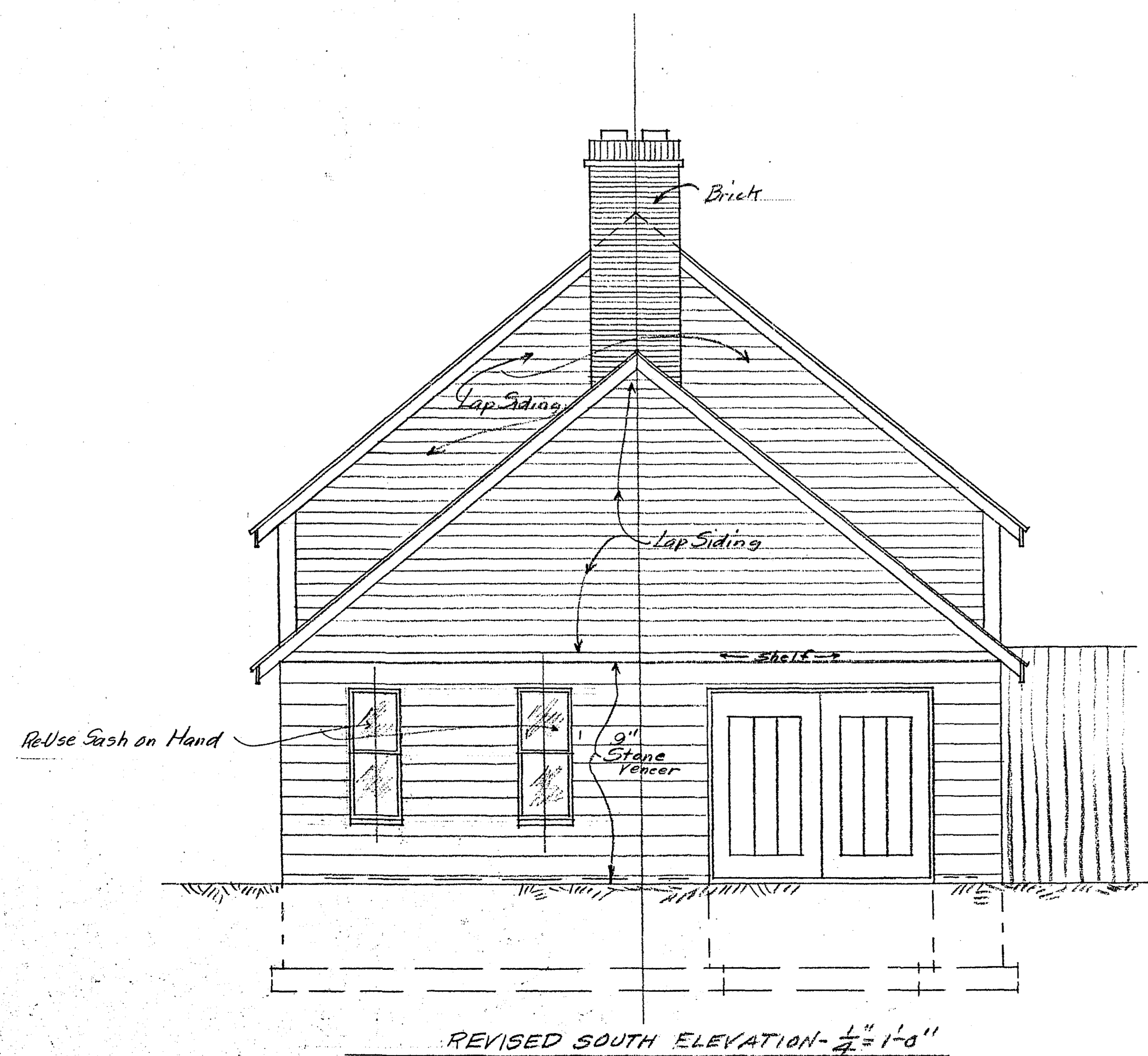
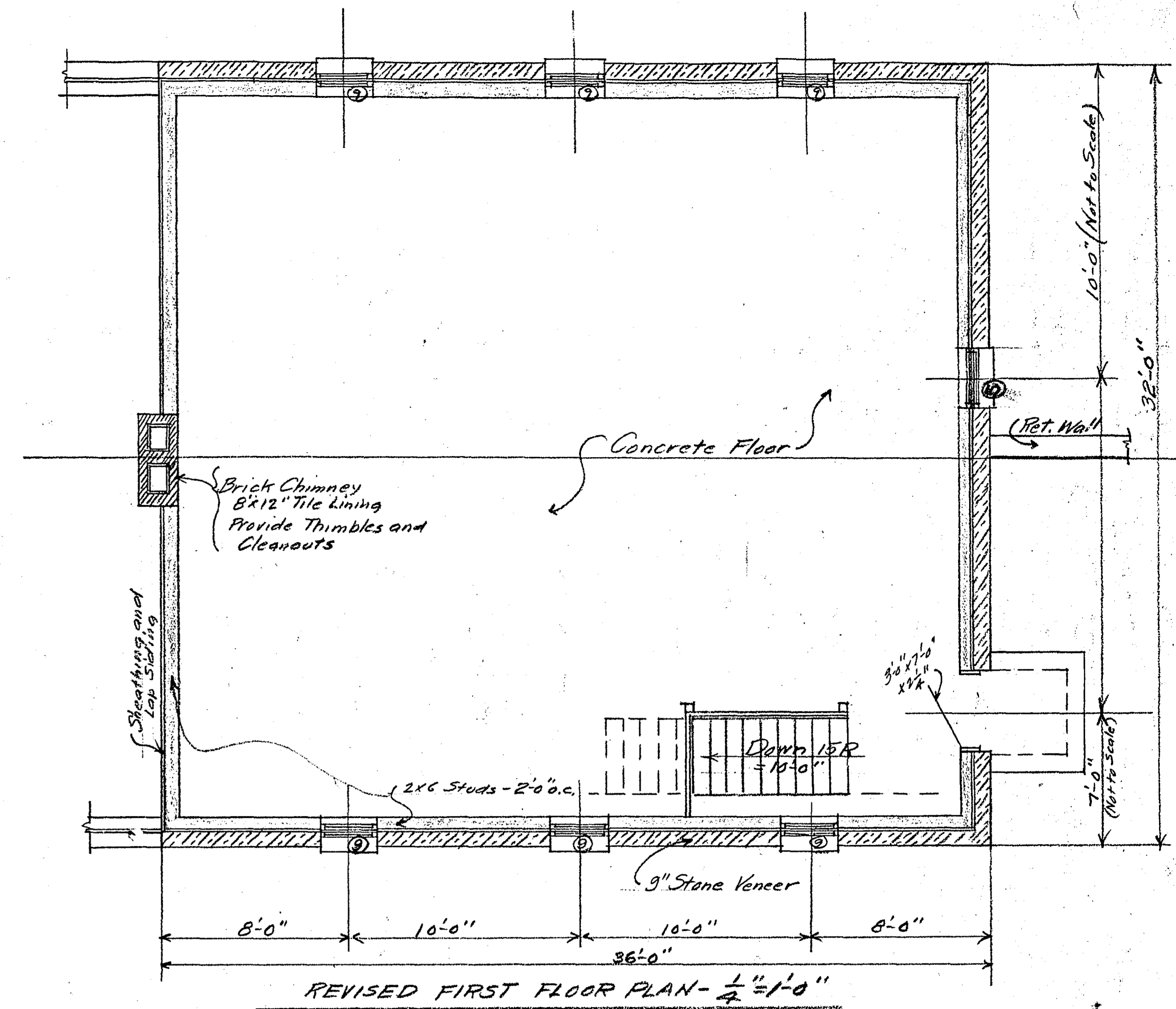
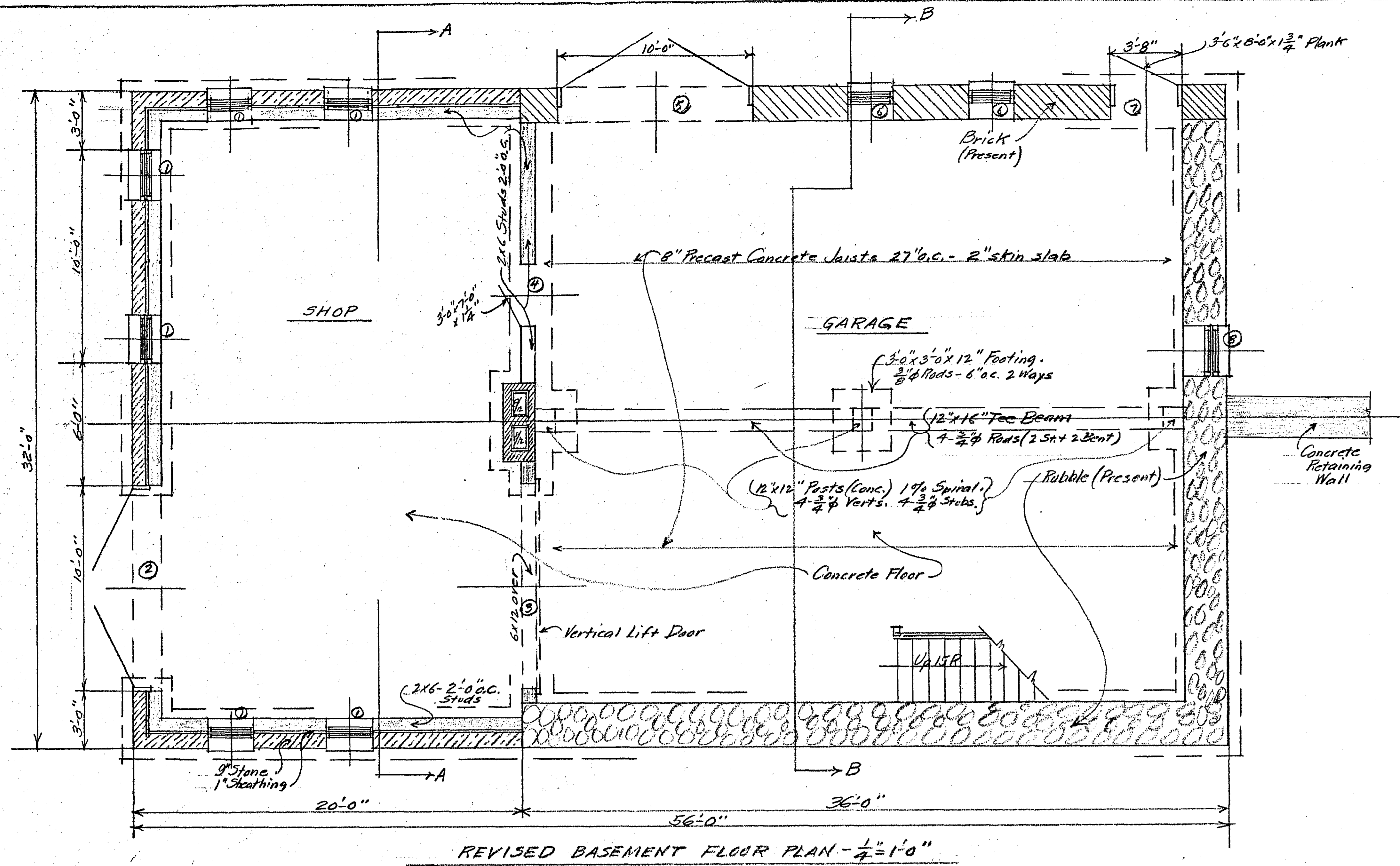


REVISED NORTH ELEVATION - $\frac{1}{4}'' = 1'-0''$



PROPOSED OFFICE AND SHOP BUILDING
 FOR
 GREENS KEEPER
 AT
 KELLER GOLF COURSE
 RAMSEY COUNTY, MINN. - SEPT. 1935
 SCALE 1/4"=1'-0"

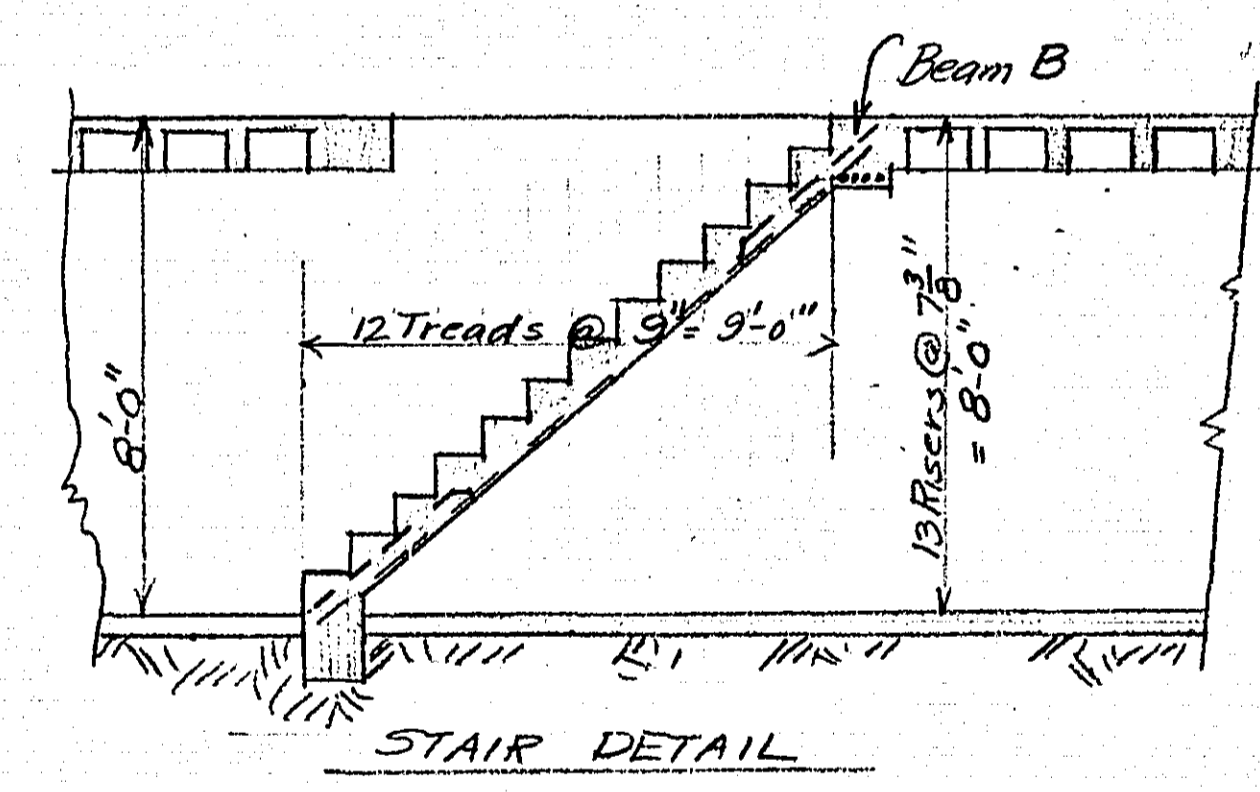
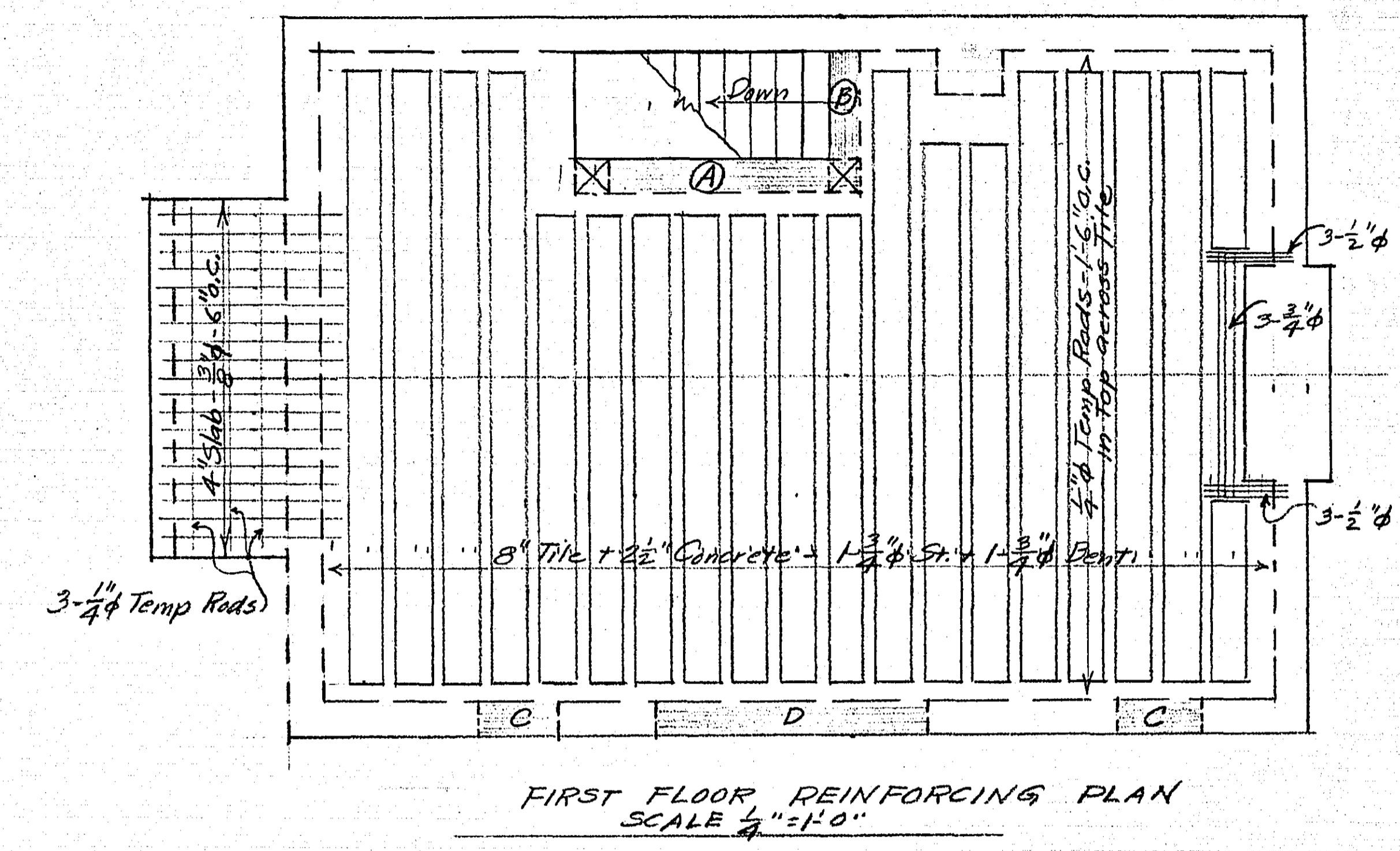
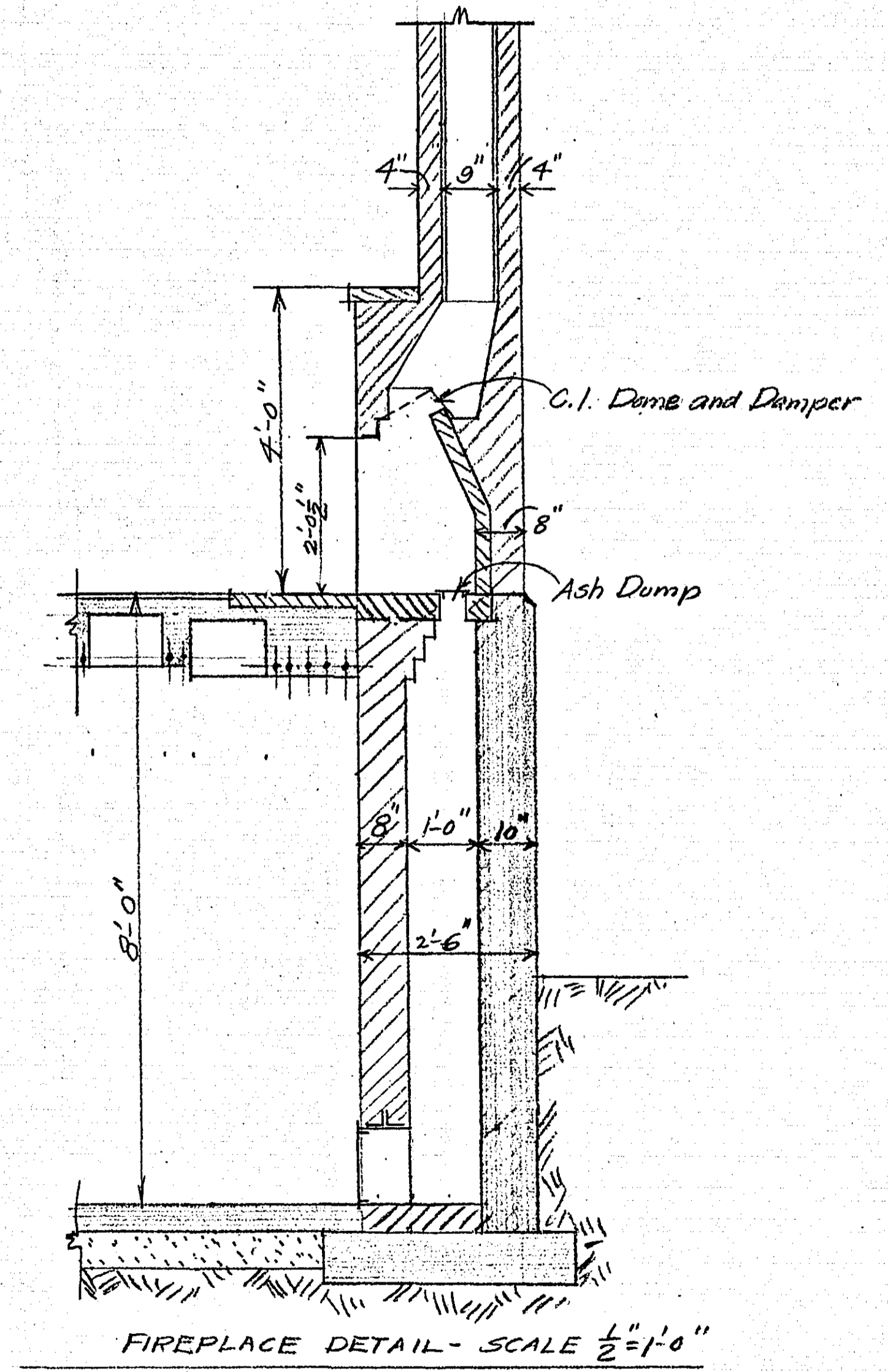
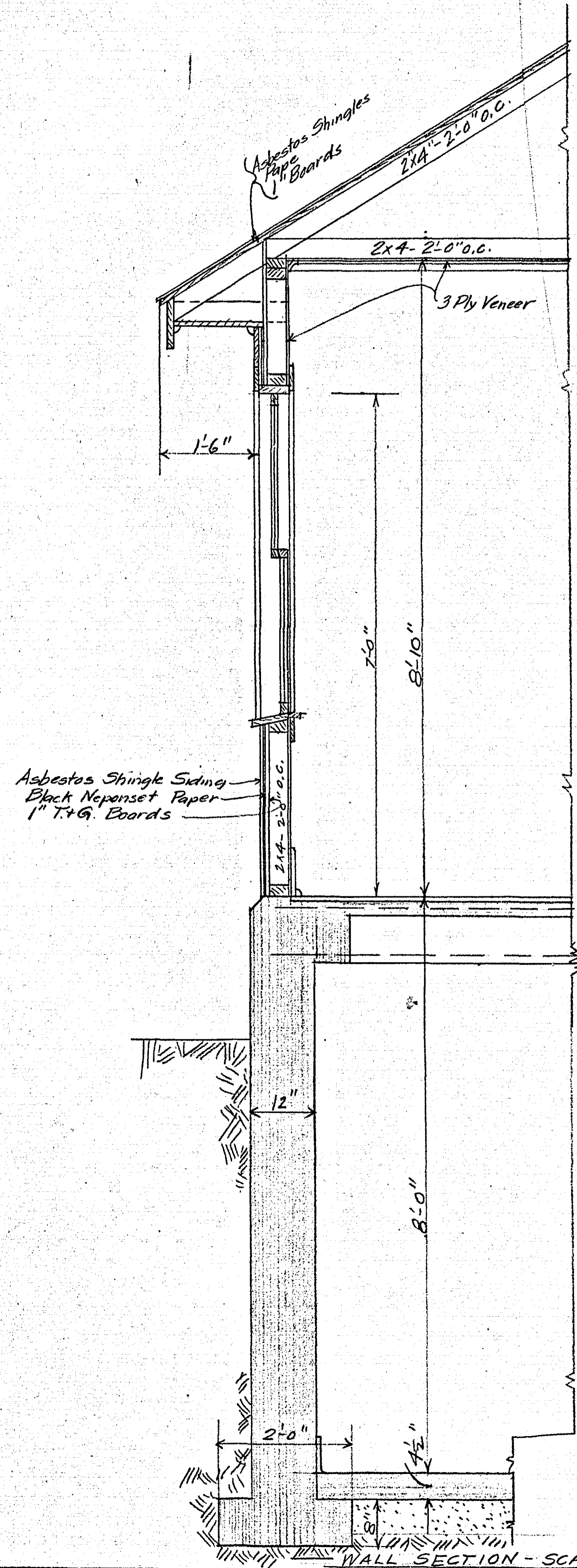
MICROFILMED
 RAMSEY CO. ENGR. EMIL H. SCHULZ, COUNTY SURVEYOR



6-3-30
15043

(CHECK BUILT)

R 370



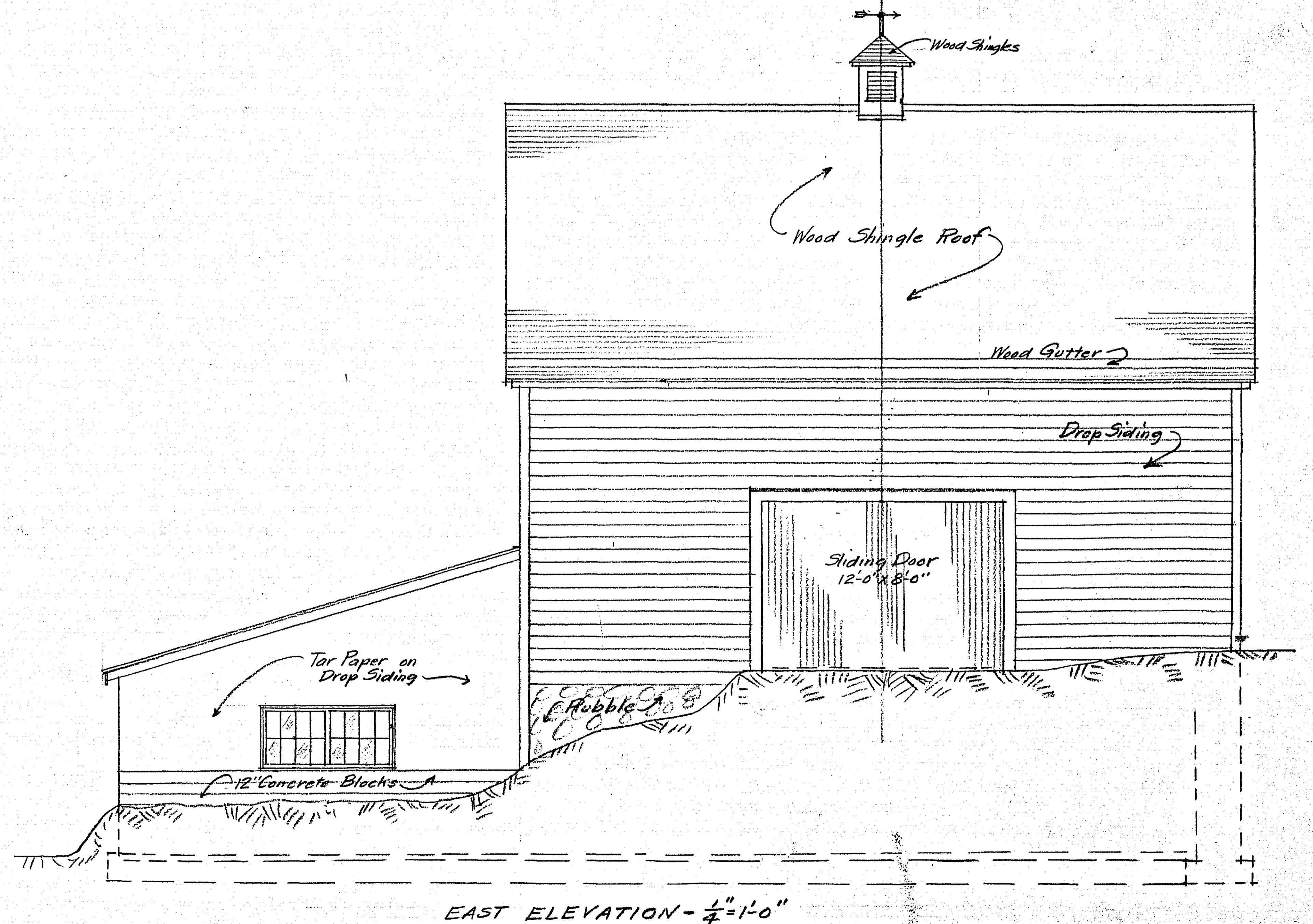
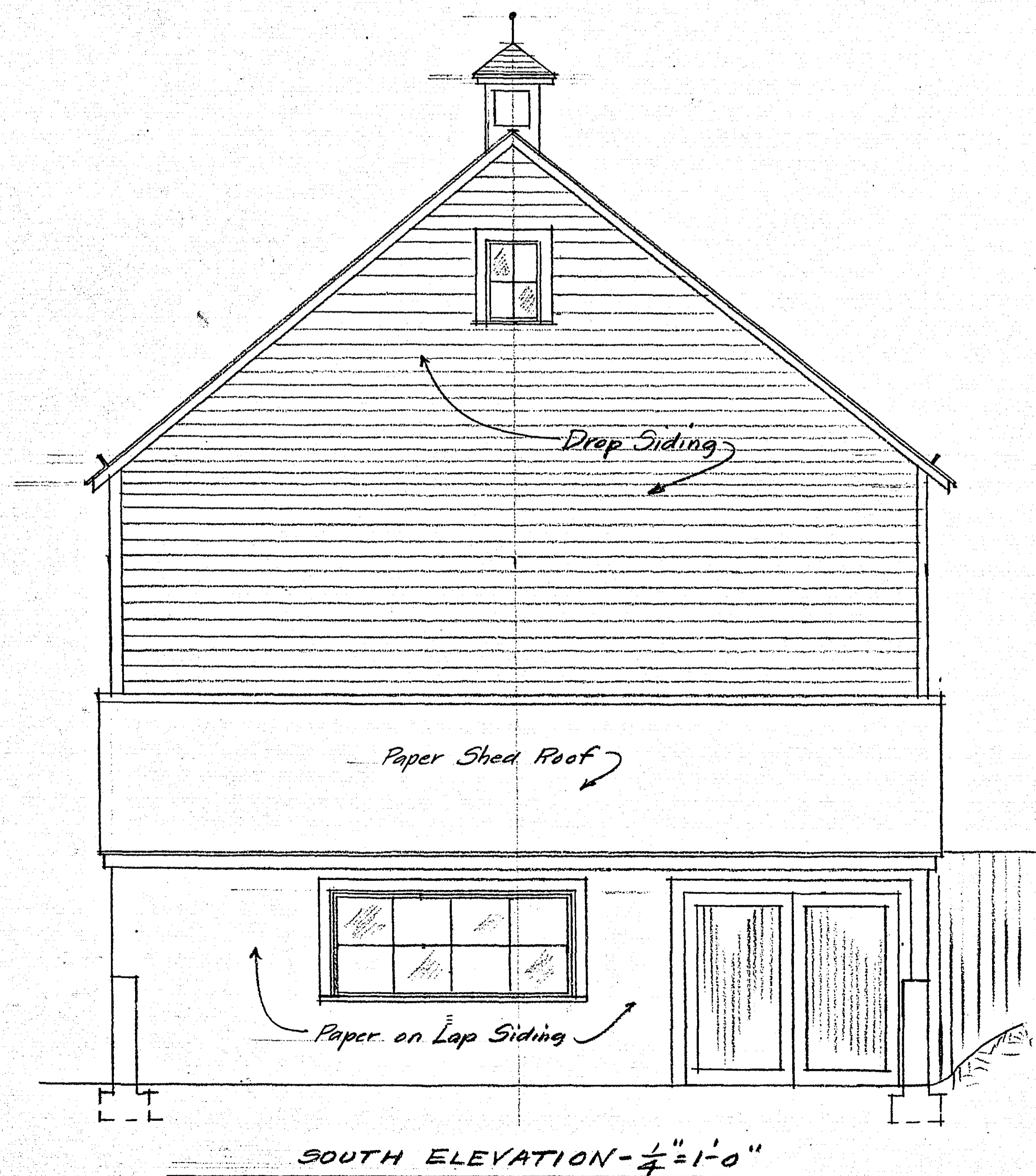
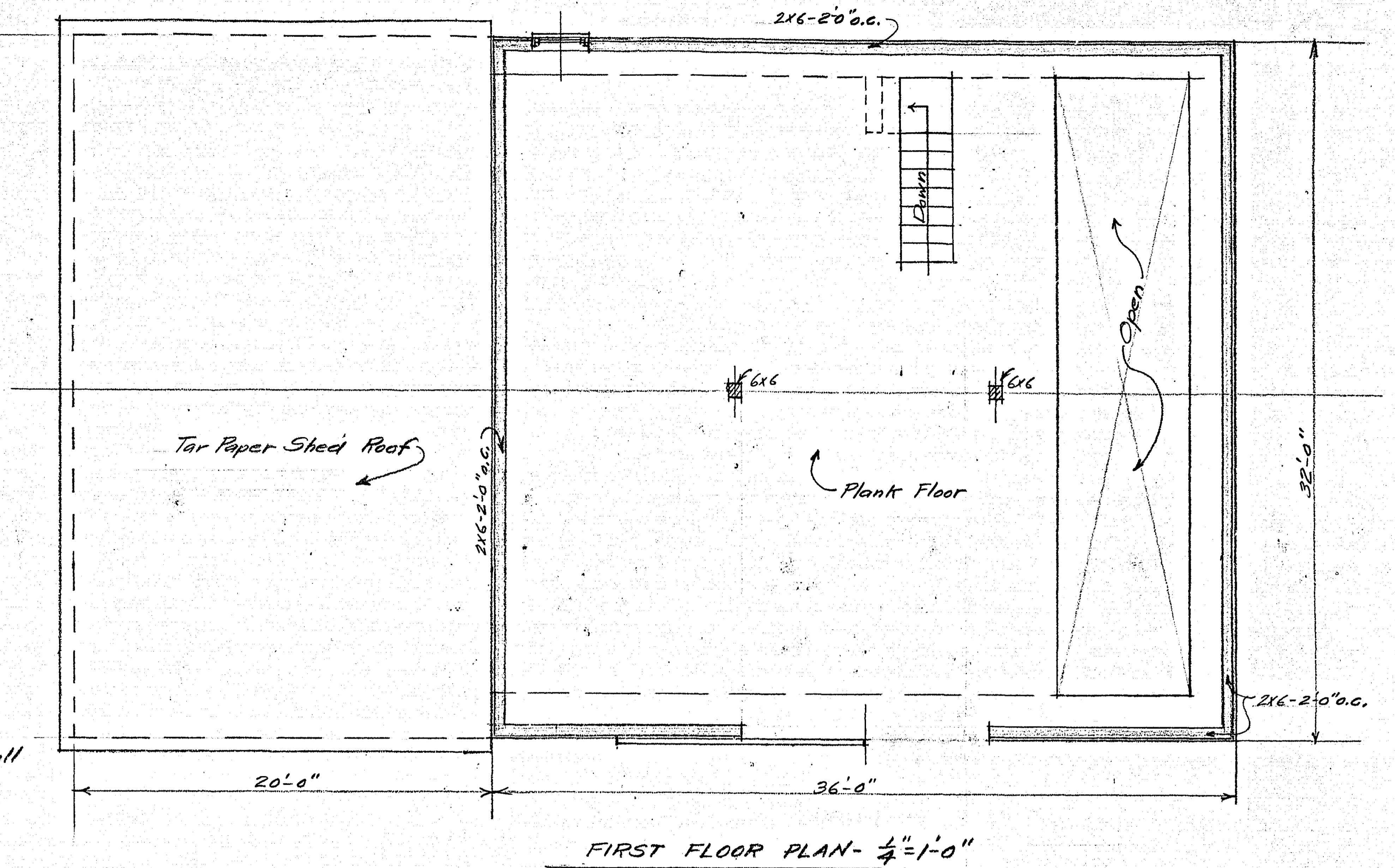
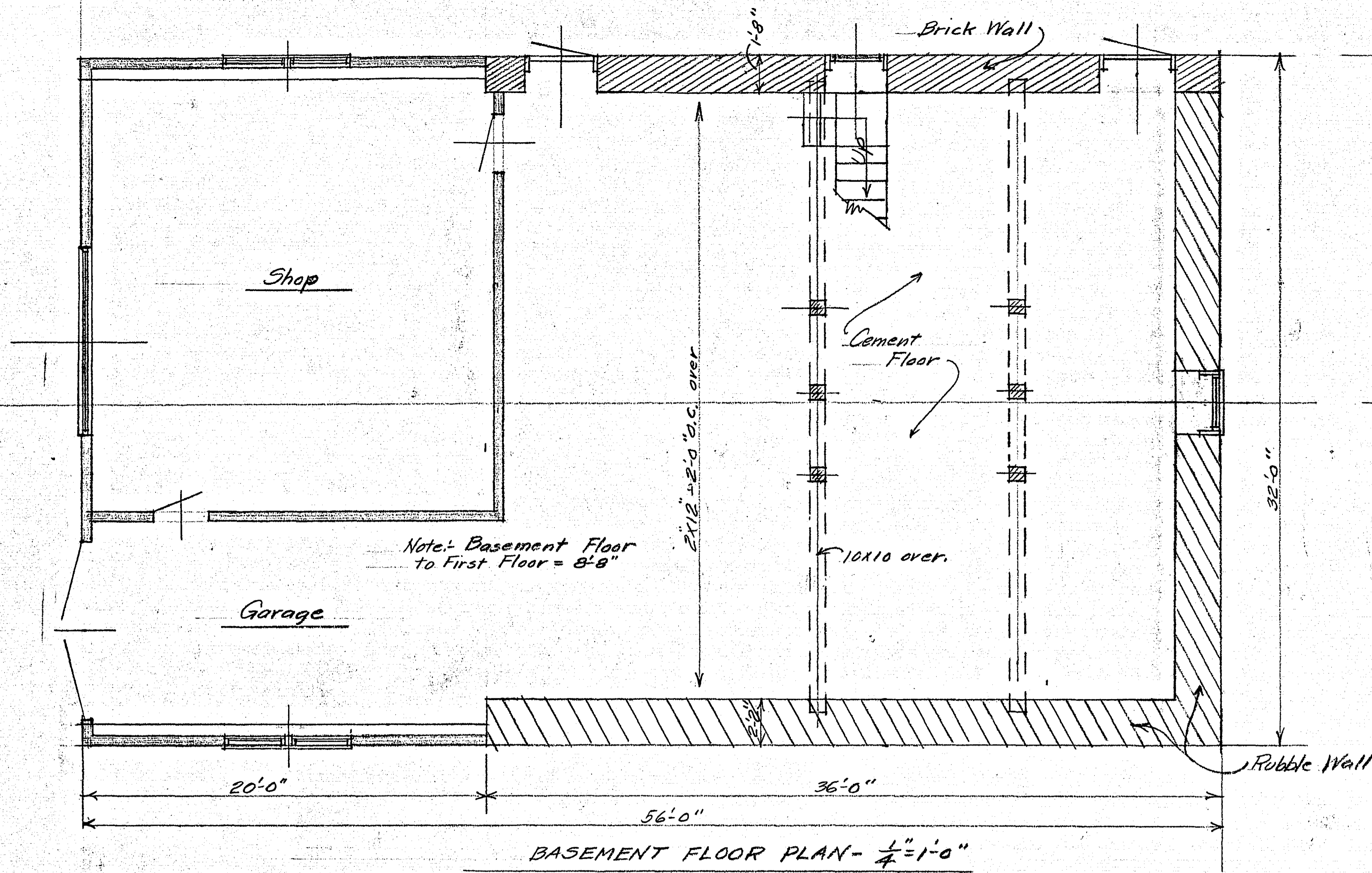
BEAM SCHEDULE

Beam No	Wide	Deep	Straights	Bents	Stirrups Spacing	1/2" 1/2" each end
A	12	12	2-3/4" ̕	2-3/4" ̕	6"-6"-6"	
B	12	12	2-1/2" ̕	2-1/2" ̕	None	
C	2	12	4-3/8" ̕		None	
D	1	12	2-3/4" ̕	2-3/4" ̕	6"-6"-6"	

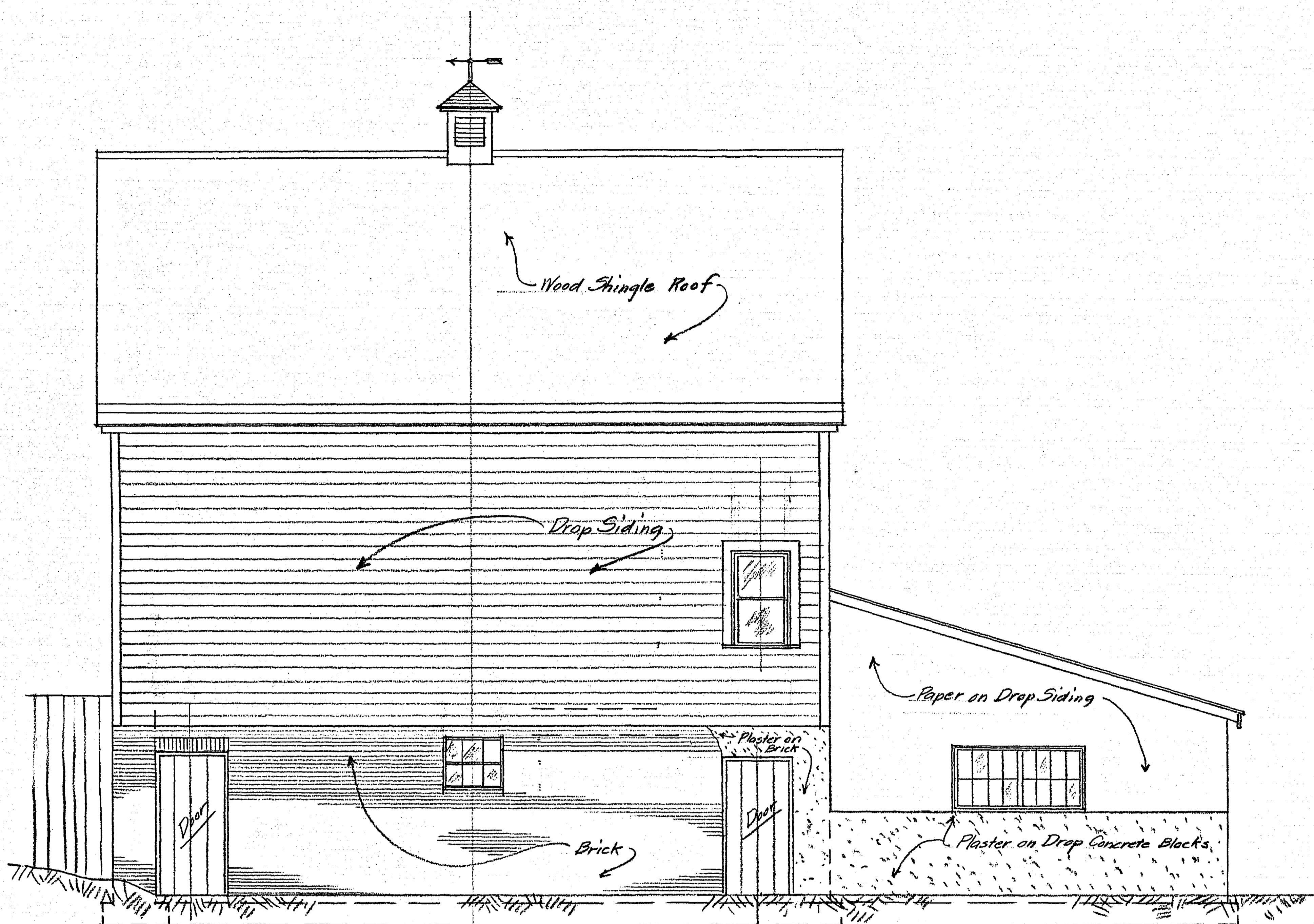
MICROFILMED
RAMSEY CO. ENGR.

R.370 Sheet #4
D.D. Brown

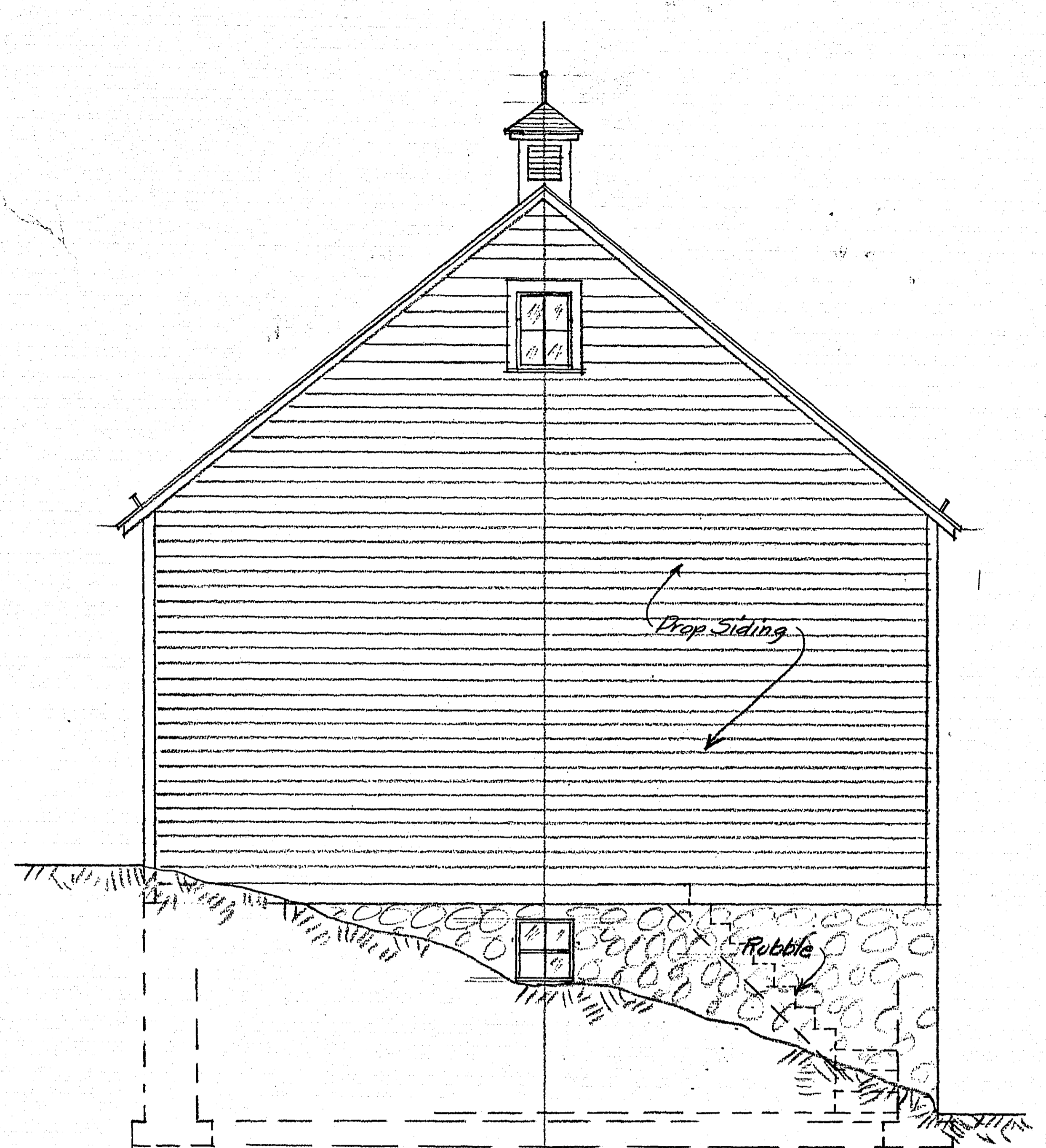
630



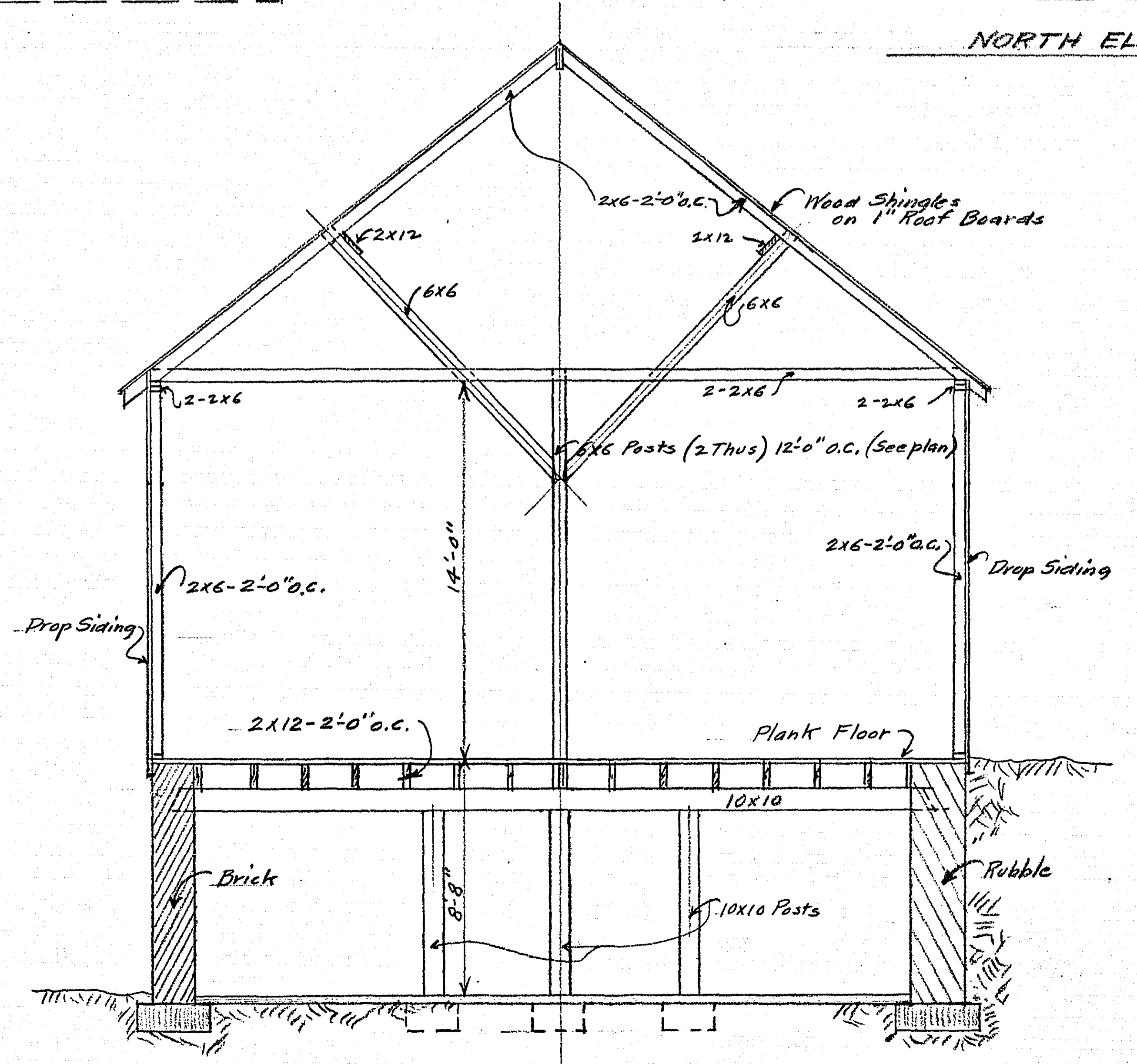
PRESENT BARN
 AT
 KELLER GOLF COURSE
 RAMSEY COUNTY, MINN.
 APRIL 1, 1941
 Remy S. Kramann
 COUNTY SURVEYOR



WEST ELEVATION - $\frac{1}{4}'' = 1'-0''$



NORTH ELEVATION - $\frac{1}{4}'' = 1'-0''$



CROSS SECTION LOOKING NORTH - $\frac{1}{4}'' = 1'-0''$