

PLAN SYMBOLS

- BUILDINGS
- CONCRETE
- CONC. CURB & GUTTER
- CONC. CURB
- BITUMINOUS CURB
- GUARD RAIL
- CHAIN LINK FENCE
- SEWER
- GAS
- STEEL PIPE
- CONC. HANDHOLE
- CATCH BASIN
- POWER POLE
- LIGHT POLE

SCALE 1" = 50'

SALT DETECTED IN PRIVATE WELL

224

SOIL BORING LOCATION

JANICE ST.

500 ST.

MINNEAPOLIS ST. PAUL & SAULT STE MARIE RY.

NEW BITUMINOUS SURFACE

SOILS ROOM

TANK DISCHARGE PIPE TO BE ADAPTED TO EXISTING CONVEYOR SYSTEM FOR DISTRIBUTION OVER STOCKPILED MATERIAL

DRAINAGE AREA = 1.11 ACRES

12,000 GAL. FIBERGLASS TANK
SALT STORAGE AND HANDLING AREA

EDGE OF BITUMINOUS

FUEL TANK GAS RACK

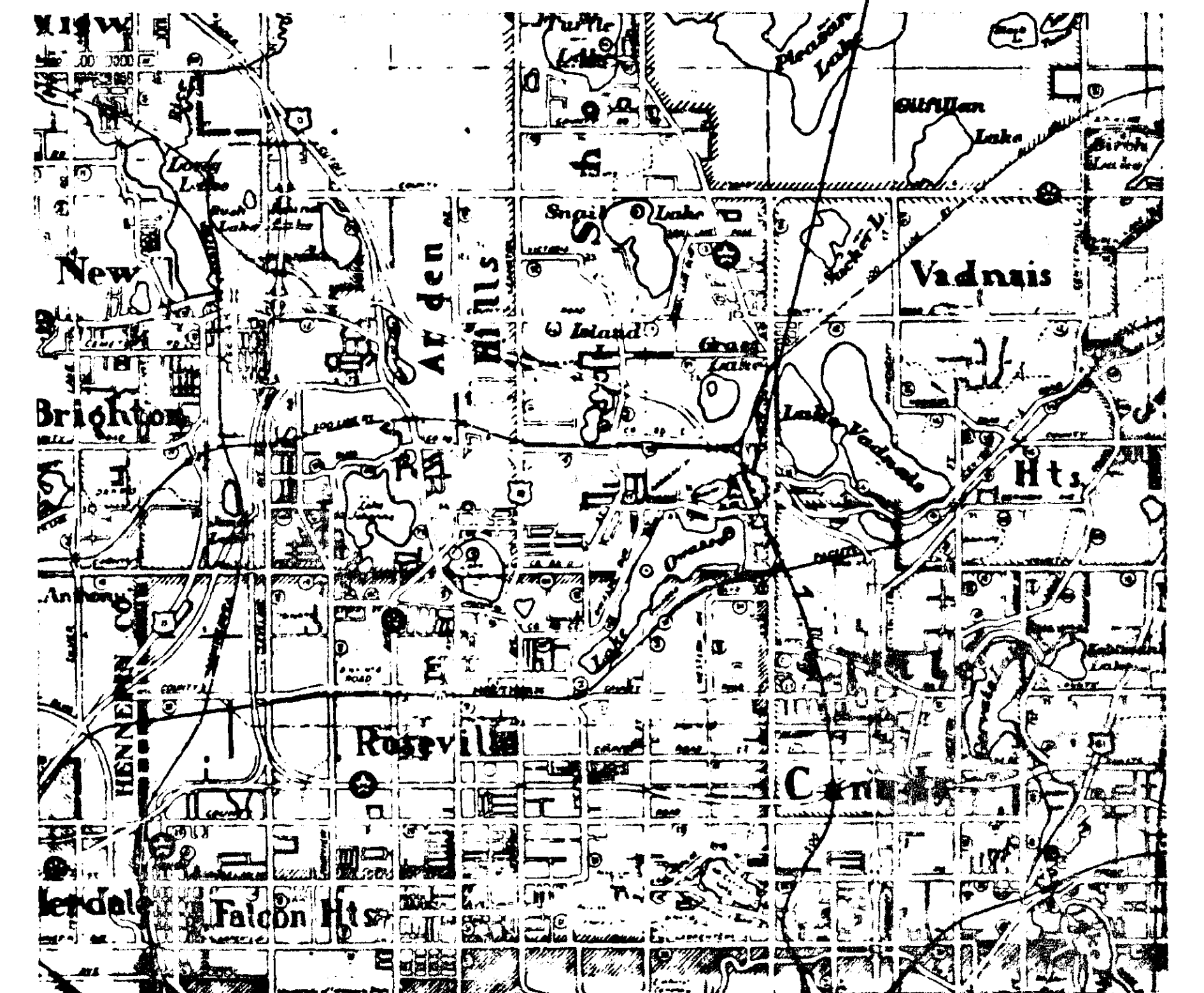
STOR. GAR.

STOR. GAR.

40' RAMP ACCESS

BITUMINOUS CURB

SITE LOCATION



N. OWASSO BLVD.

LOCKER ROOM
EQUIP STORAGE (2-LEVEL)
SIGN DEPT.

STORAGE GARAGE

ANTENNA POLE

INTERSTATE HIGHWAY 694

EQUIP. STORAGE

EQUIP WASH

OFFICE

SHERIFF 2 STORY

EQUIP. REPAIR & PARTS DEPT.

RICE ST (T.H. 49)

I hereby certify that this plan, specification, or report was prepared by me or under my direct supervision and that I am a duly Registered Professional Engineer under the laws of the State of Minnesota.
Daniel J. Schacht
Date 12-22-77 Reg. No. 11657

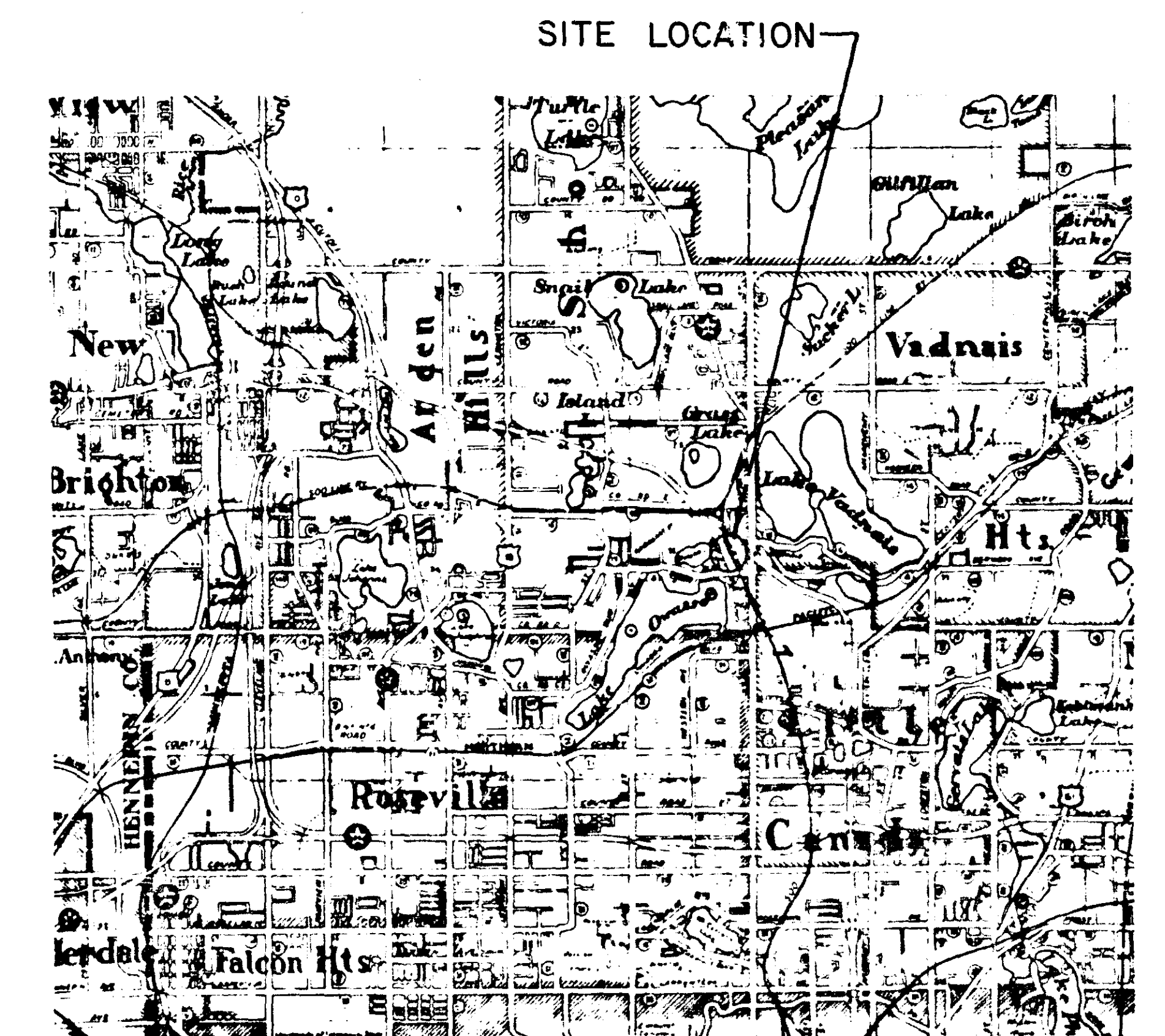
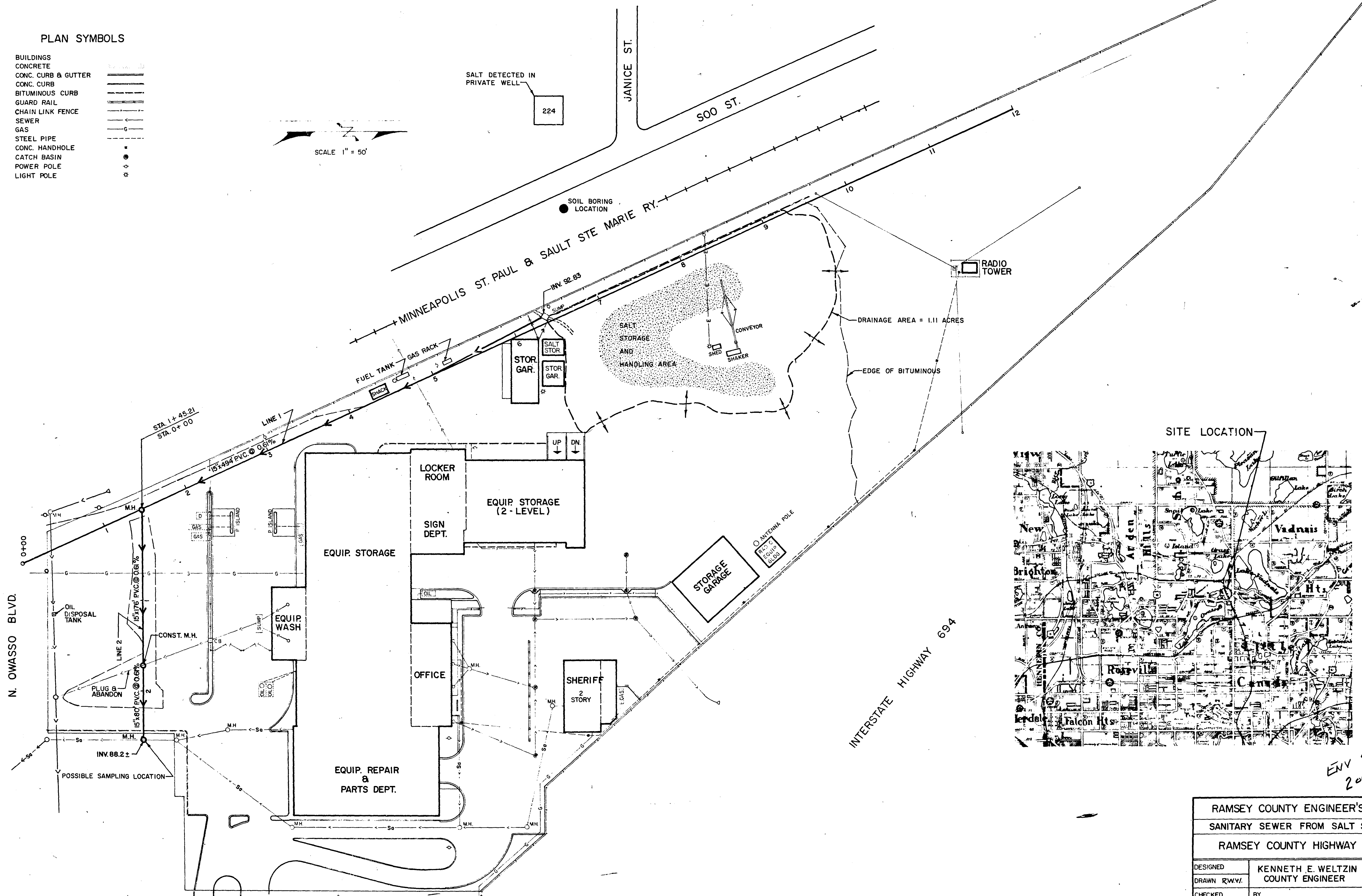
RAMSEY COUNTY ENGINEER'S DEPT.		
SALT BRINE COLLECTION - RECYCLING		
RAMSEY COUNTY HIGHWAY DEPT.		
DESIGNED	KENNETH E. WELTZIN	SURVEY
DRAWN R.W.W.	COUNTY ENGINEER	
CHECKED	BY	DATUM
REVISED: JET	DATE: 10/05/77	FILE

ENV 5
1 OF 2

PLAN SYMBOLS

- BUILDINGS
- CONCRETE
- CONC. CURB & GUTTER
- CONC. CURB
- BITUMINOUS CURB
- GUARD RAIL
- CHAIN LINK FENCE
- SEWER
- GAS
- STEEL PIPE
- CONC. HANDHOLE
- CATCH BASIN
- POWER POLE
- LIGHT POLE

SCALE 1" = 50'



ENV 5
2 OF 2

RAMSEY COUNTY ENGINEER'S DEPT.		
SANITARY SEWER FROM SALT STORAGE		
RAMSEY COUNTY HIGHWAY DEPT.		
DESIGNED	KENNETH E. WELTZIN	SURVEY
DRAWN R.W.V.	COUNTY ENGINEER	
CHECKED	BY	DATUM
REVISED: JET	DATE: 10/05/77	FILE

RICE ST (T.H. 49)